







Tile Map Index

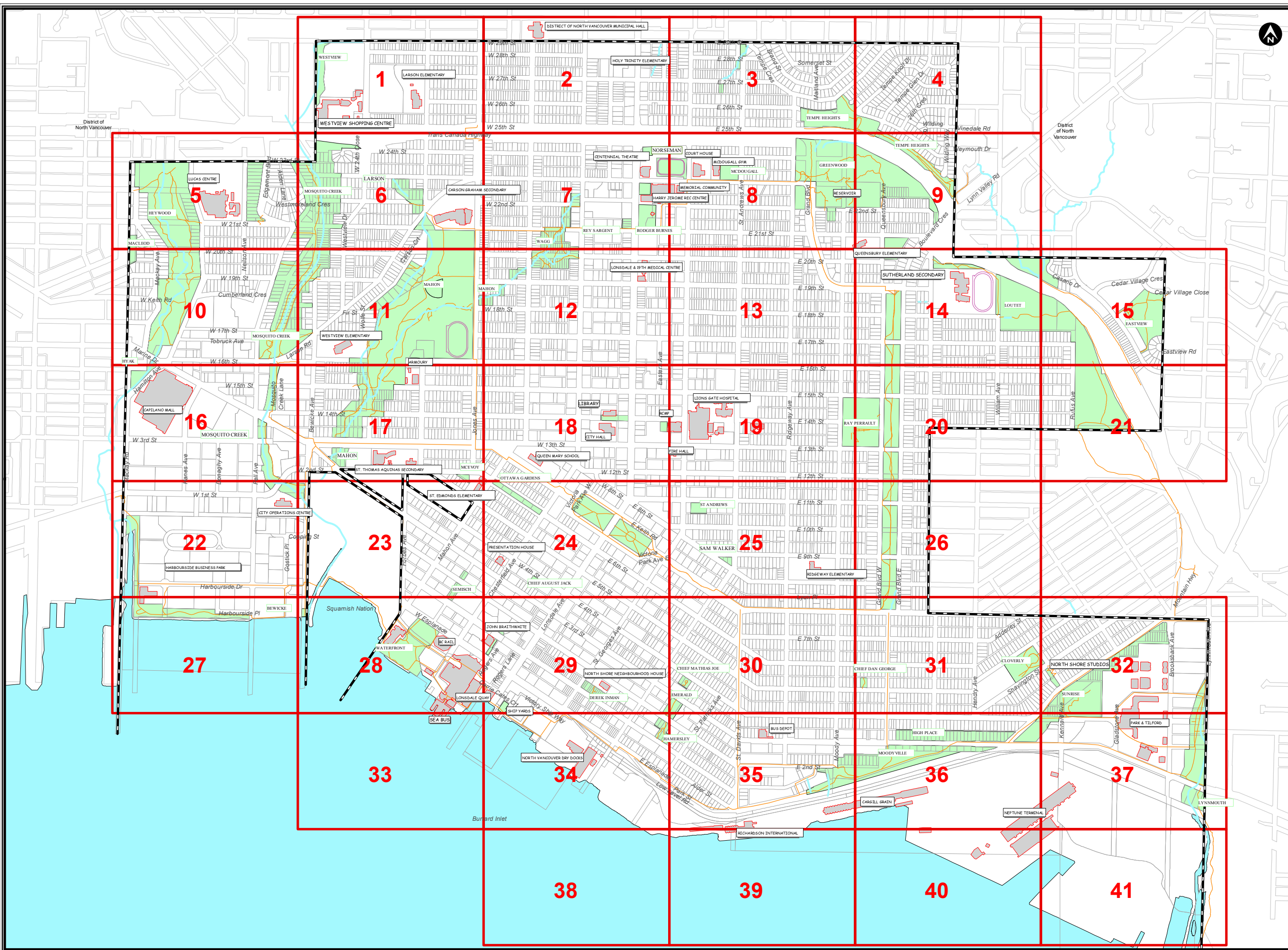
Legend

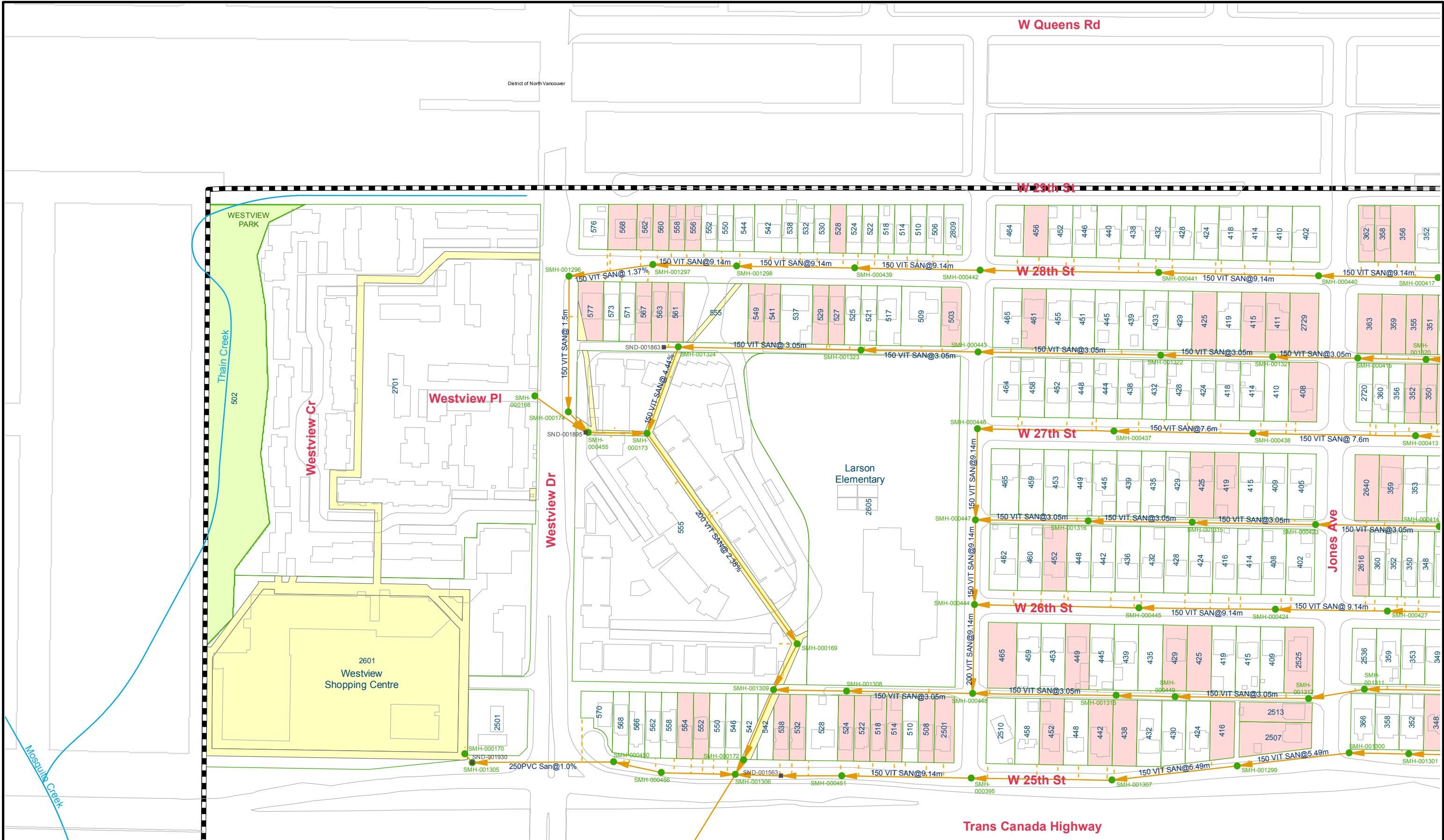
-  City Border
-  Streams
-  Running Tracks
-  Trails
-  Major Buildings
-  Legal Parcel
-  Parks

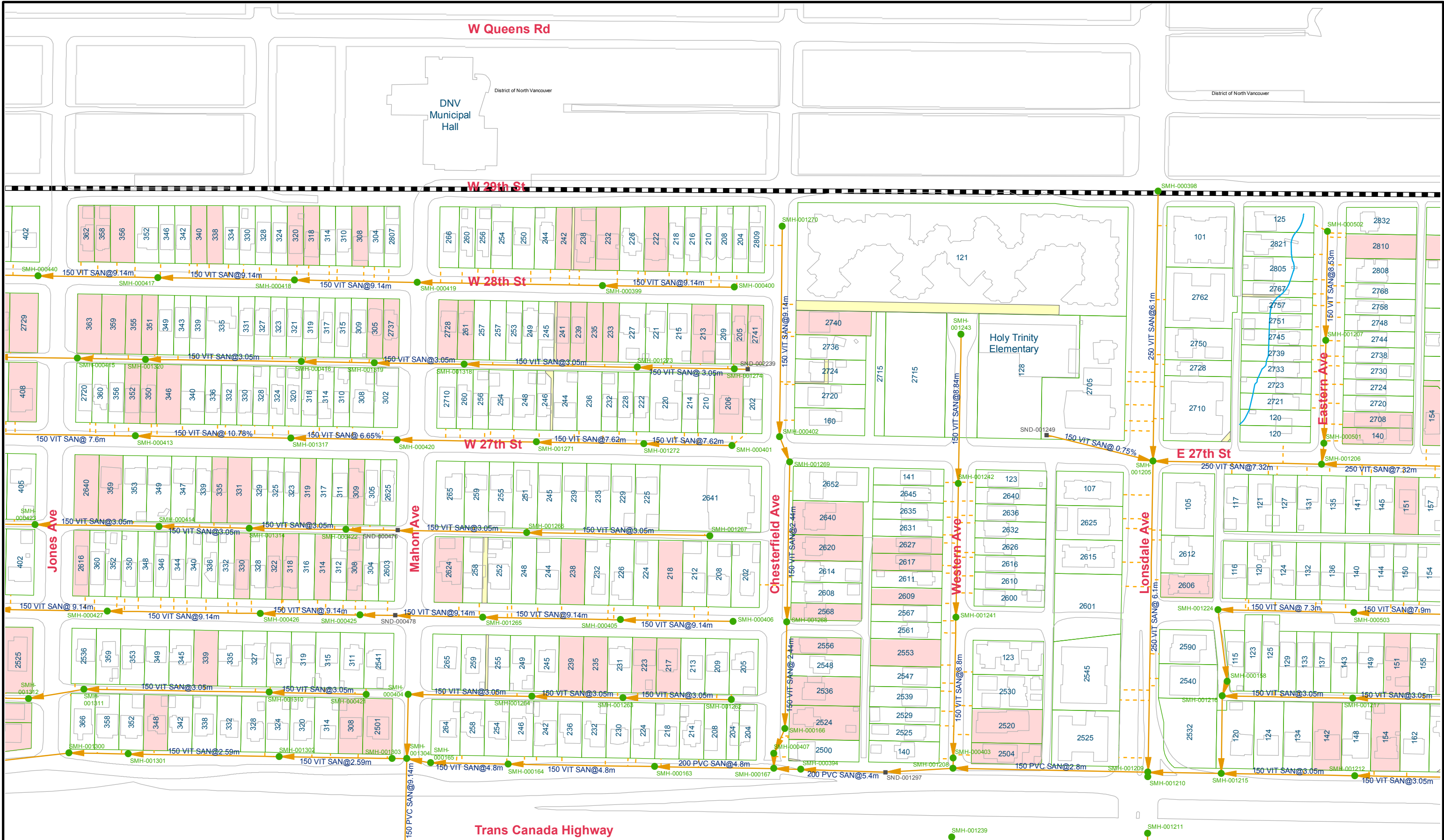
DISCLAIMER
 This map was produced on the City of North Vancouver's Geographic Information System. Data herein is derived from sources with varying levels of accuracy and detail. The City of North Vancouver disclaims all responsibility for the accuracy or completeness of information contained herein.

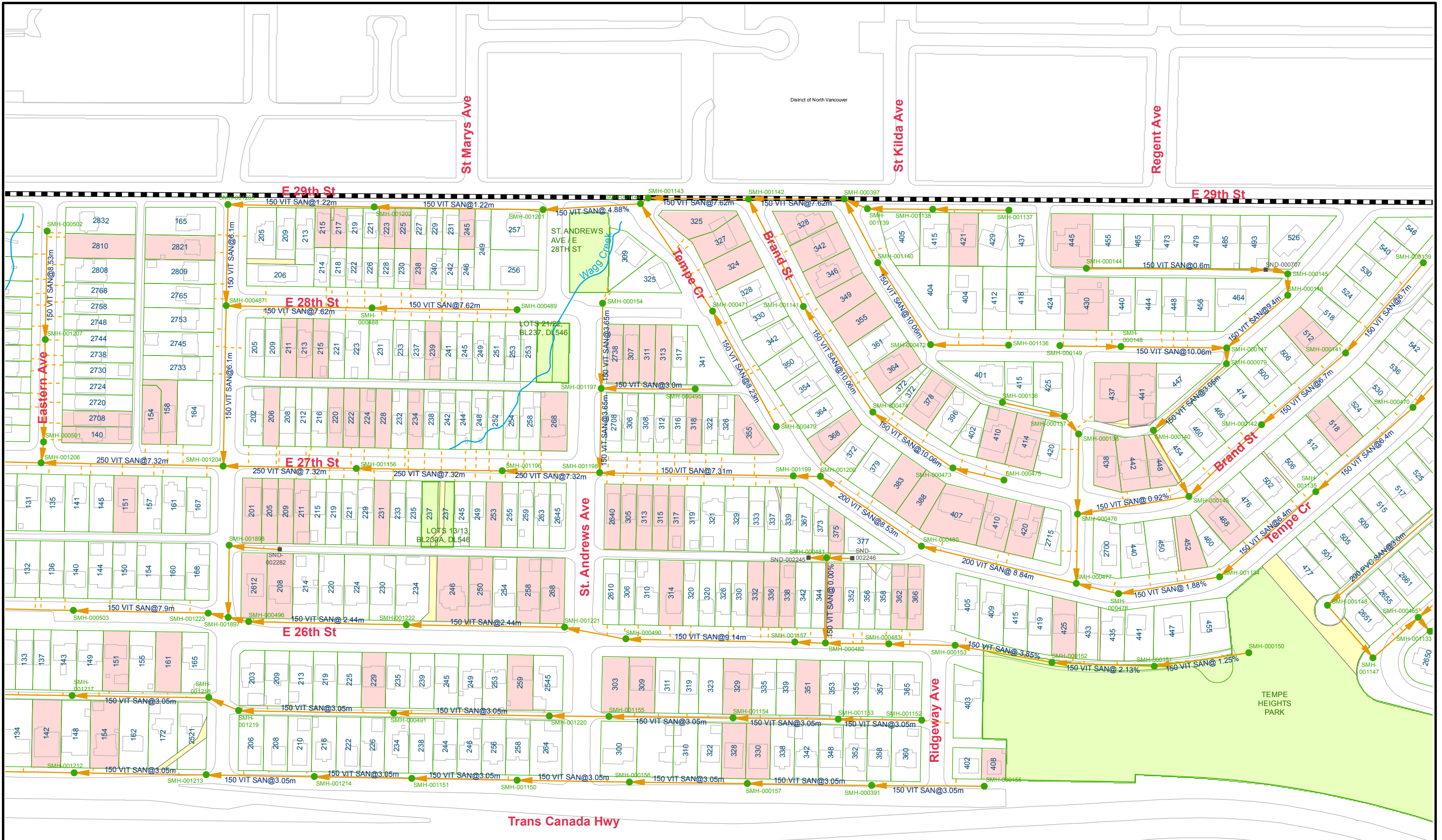
**GIS Division, Information Technology,
 City of North Vancouver**

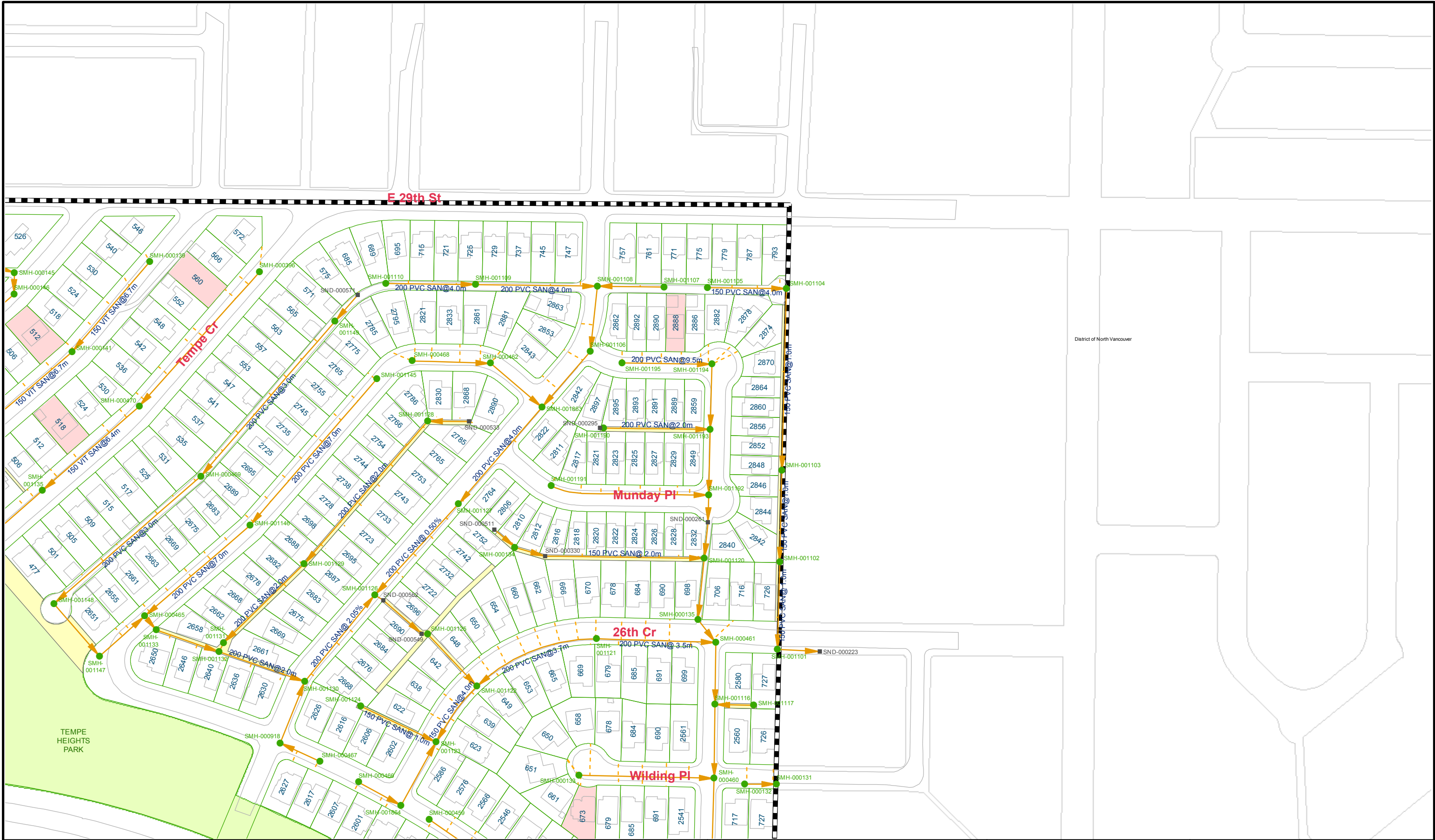
PUBLISHED: November 21, 2020
 FILE: TileMapIndex.mxd
 PATH: S:\CIVIL_Maps\MapBooks\COORDINATE SYSTEM: NAD 1983 UTM Zone 10N



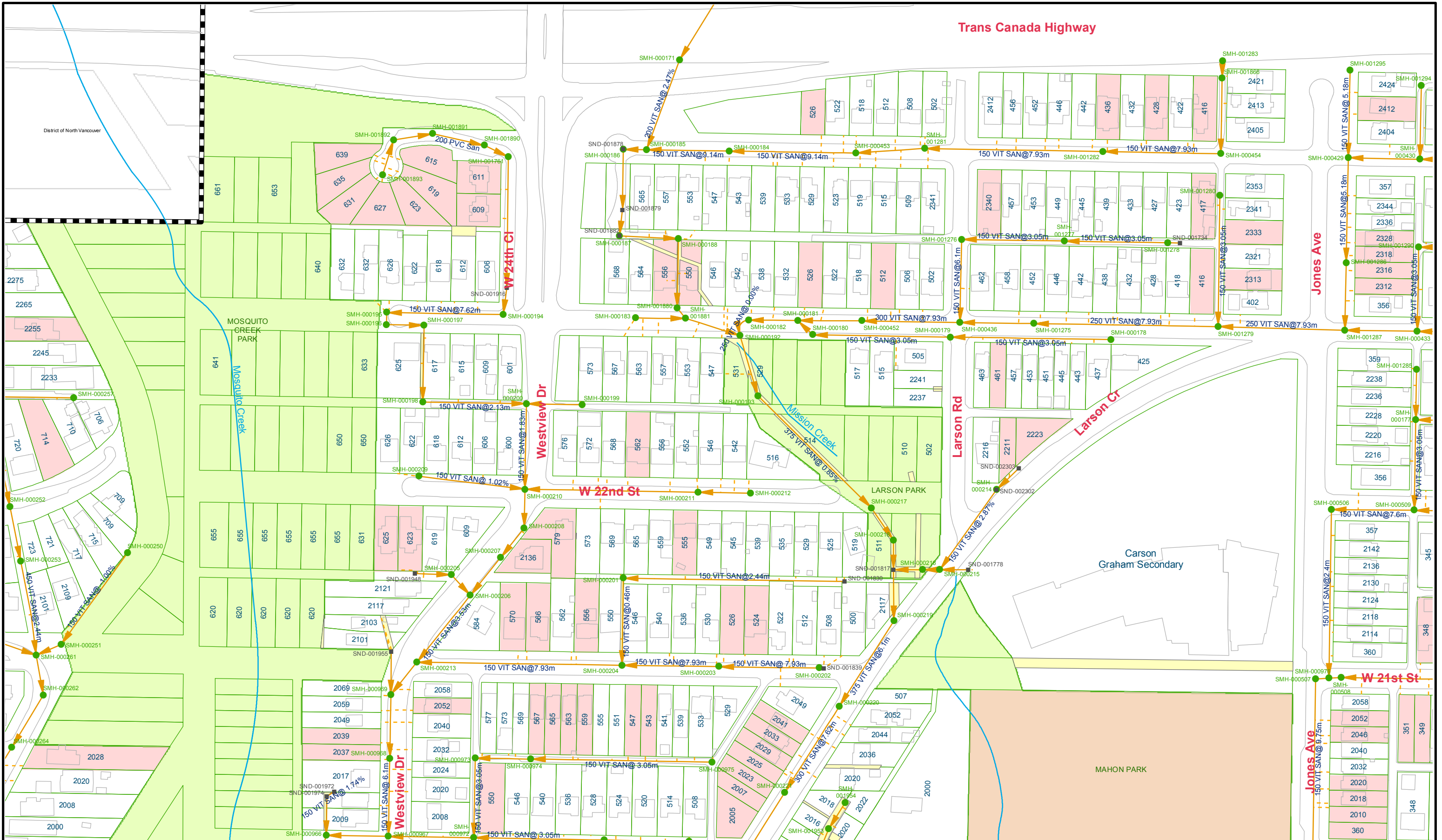


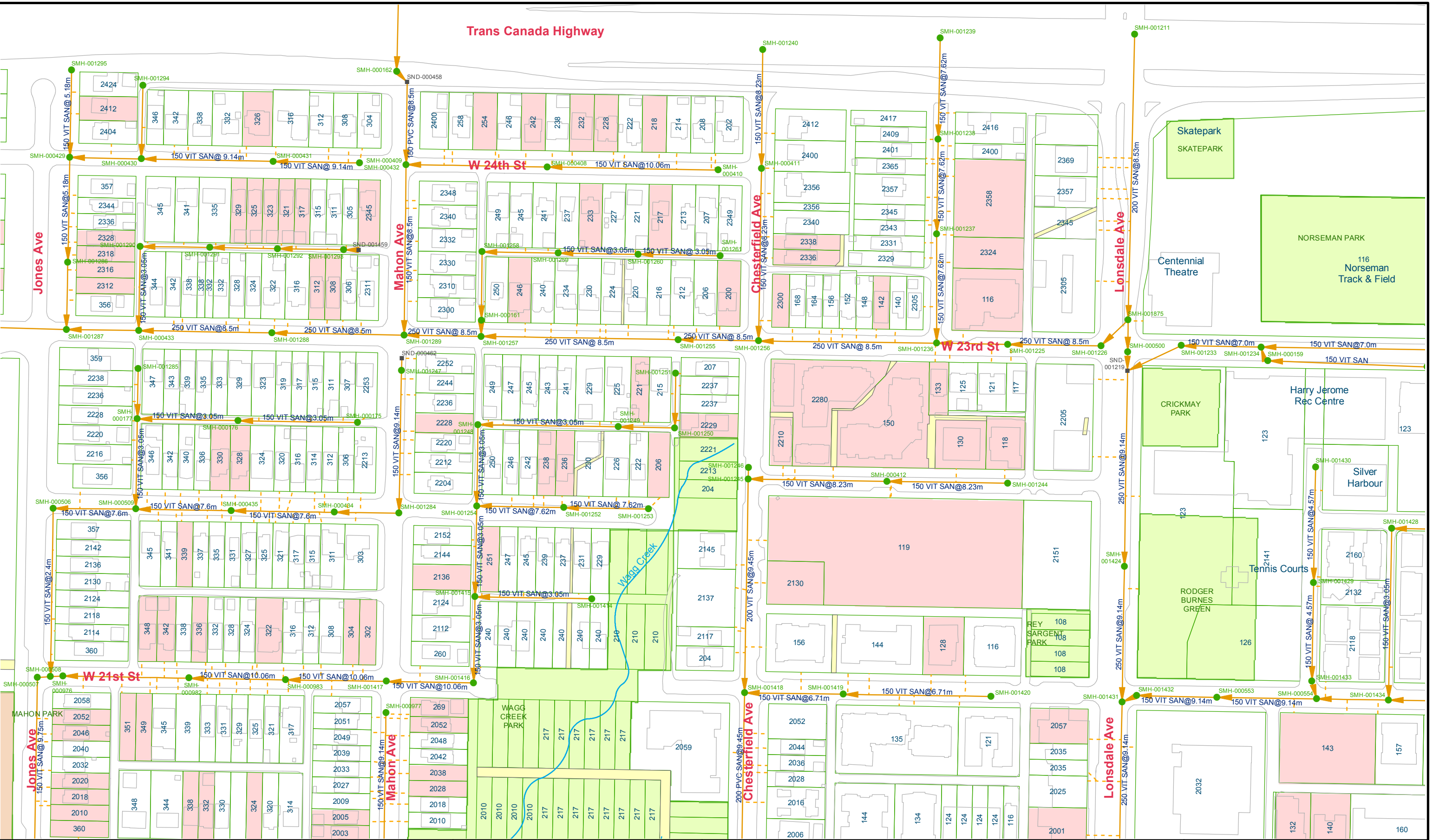












Legend

- Manhole (SMH)
- Main-Node (SND)
- Sanitary serviceline
- Sanitary main
- Road
- Stream
- City border
- Building
- Park
- Legal parcel
- Easement
- IC Chamber
- 628 Address

This map has been produced on the City of North Vancouver's Geographical Information System. Data provided herein is derived from sources with varying levels of accuracy. The City of North Vancouver disclaims all responsibility for the accuracy or completeness of information contained herein.

0 25 50 75 100
 Meters
 PLOTTED: November 21, 2020

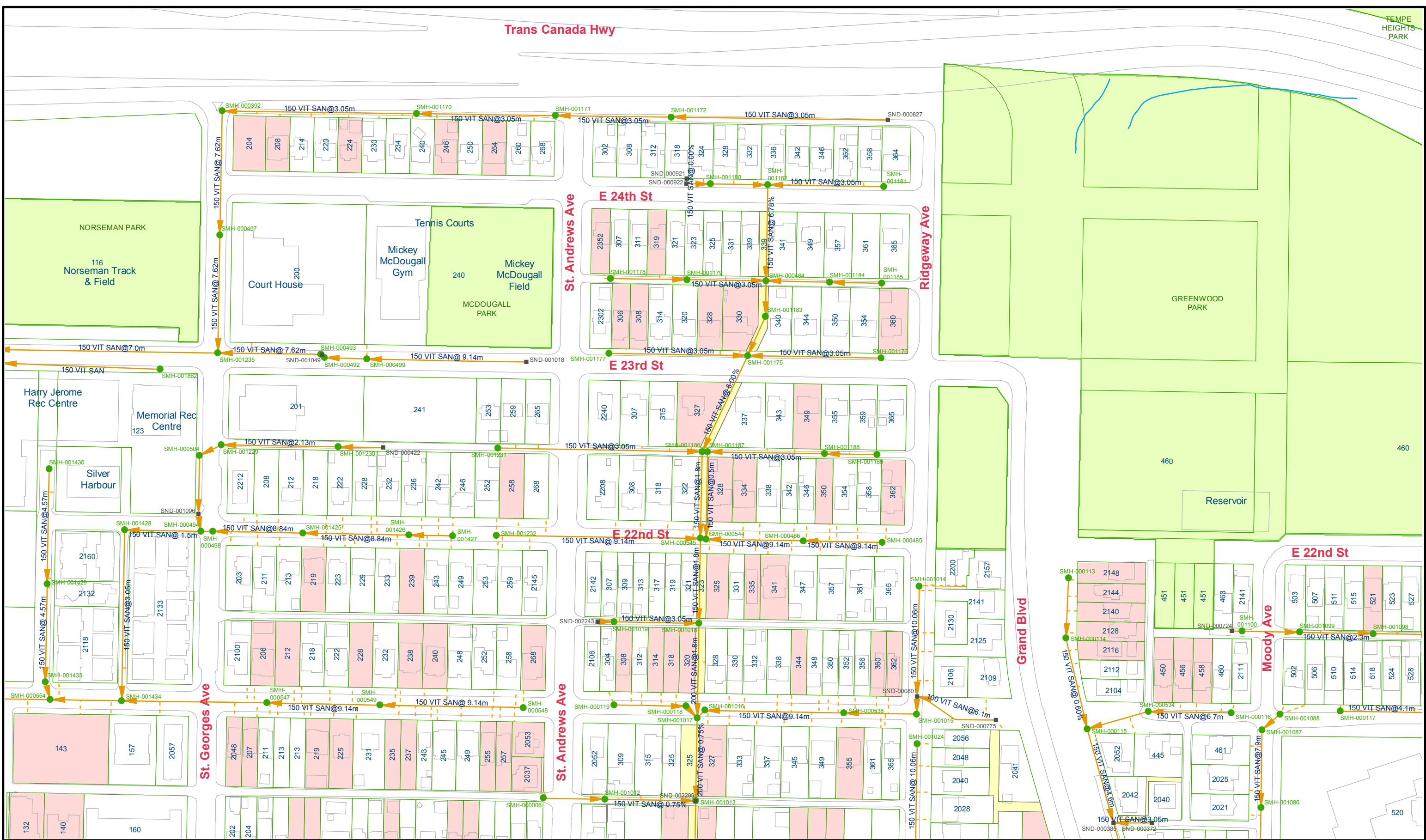


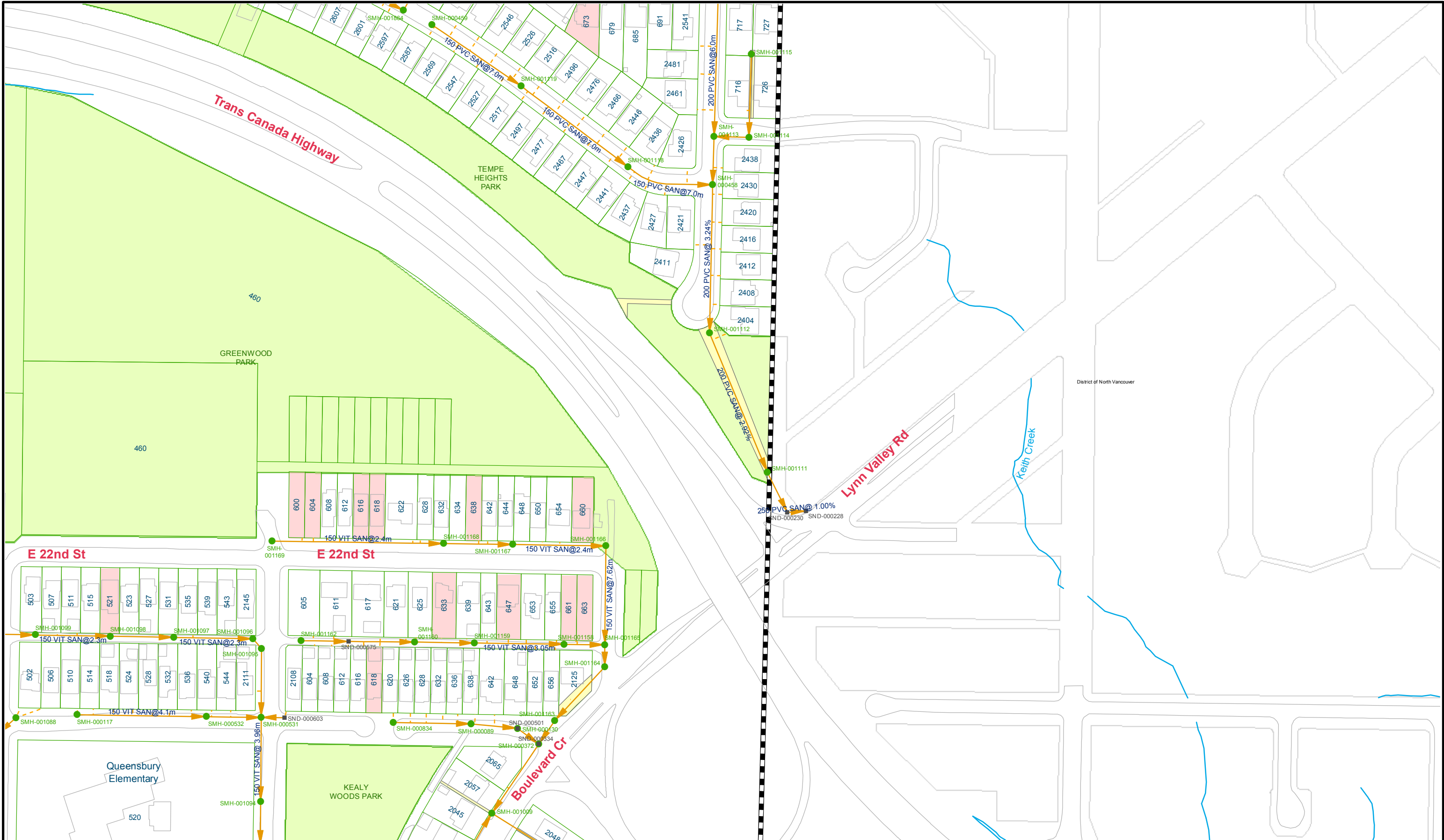
1	2	3	4
5	6	7	8
9	10	11	12
13	14	15	16
17	18	19	20
21	22	23	24
25	26	27	28
29	30	31	32
33	34	35	36
37	38	39	40
41	42	43	44

TILE #
7

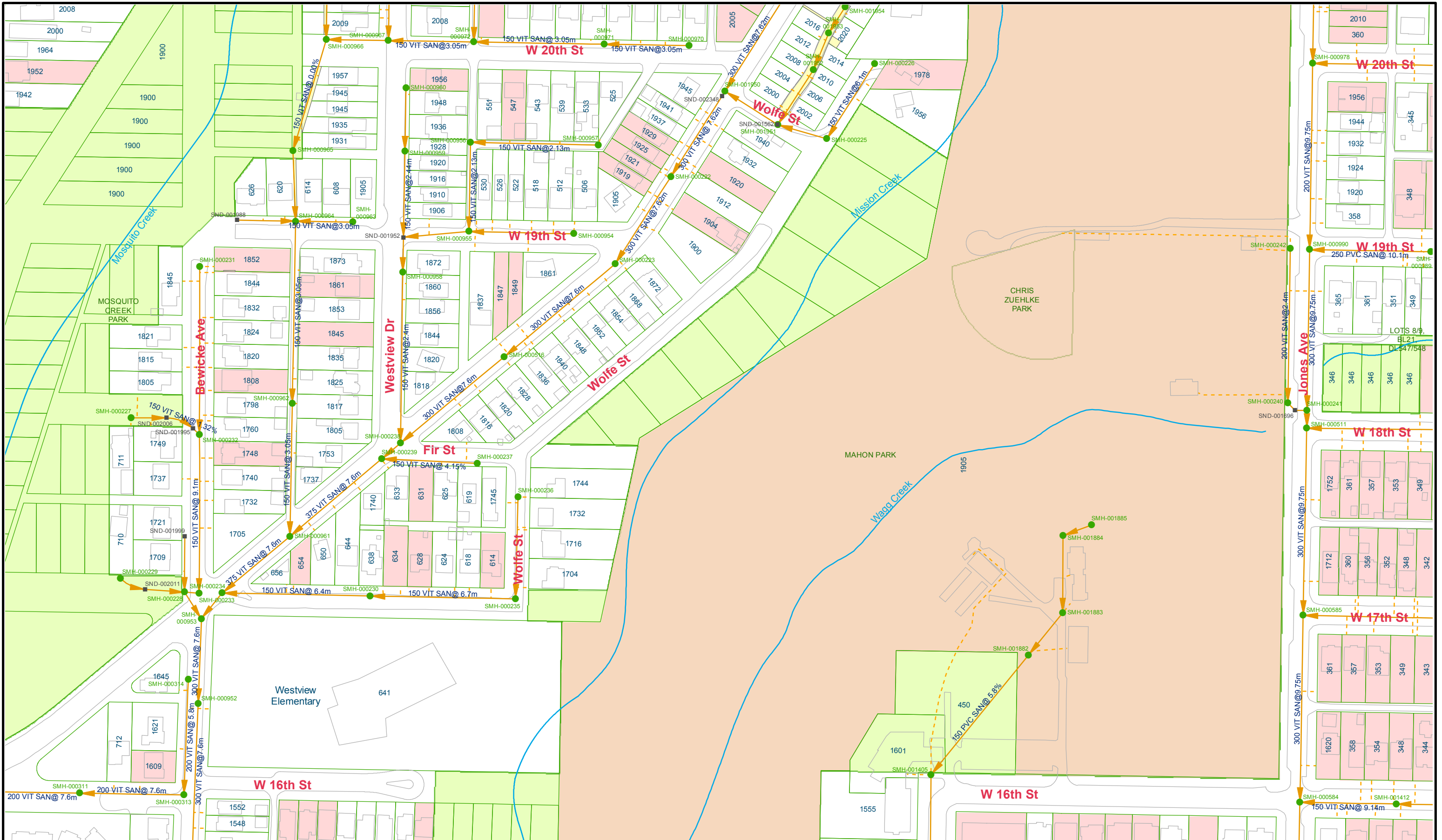
Trans Canada Hwy

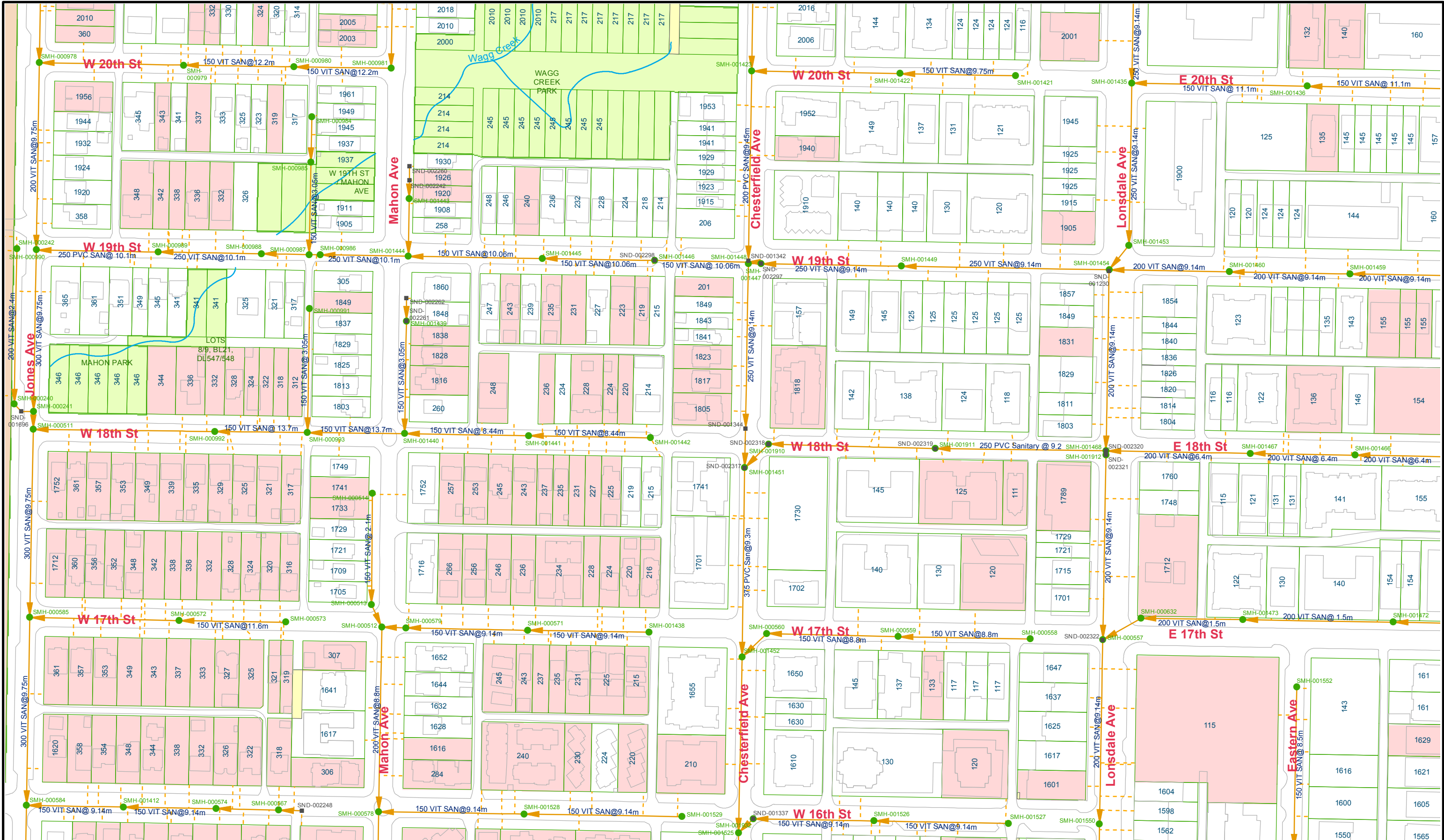
TEMPE HEIGHTS PARK

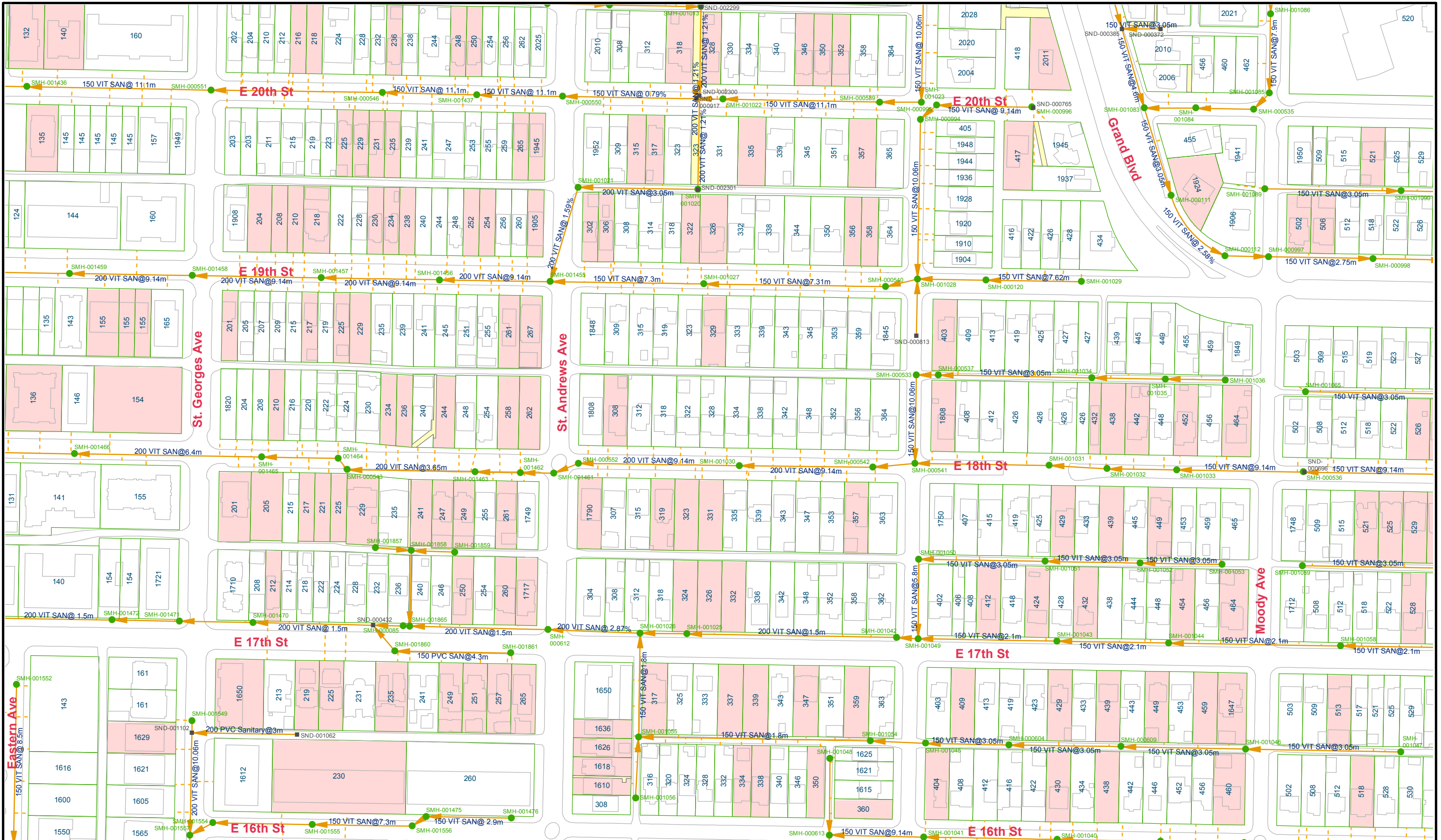


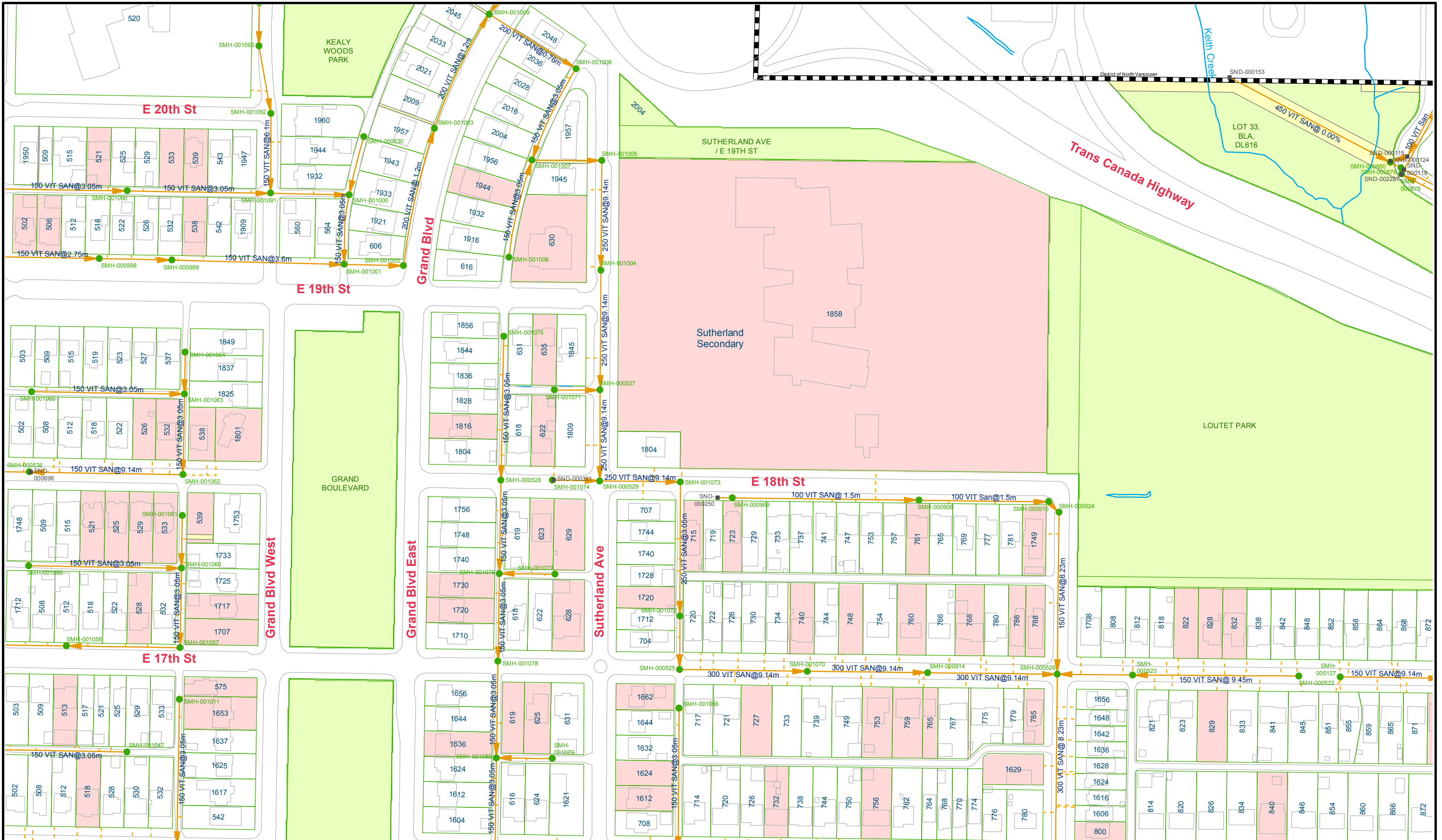


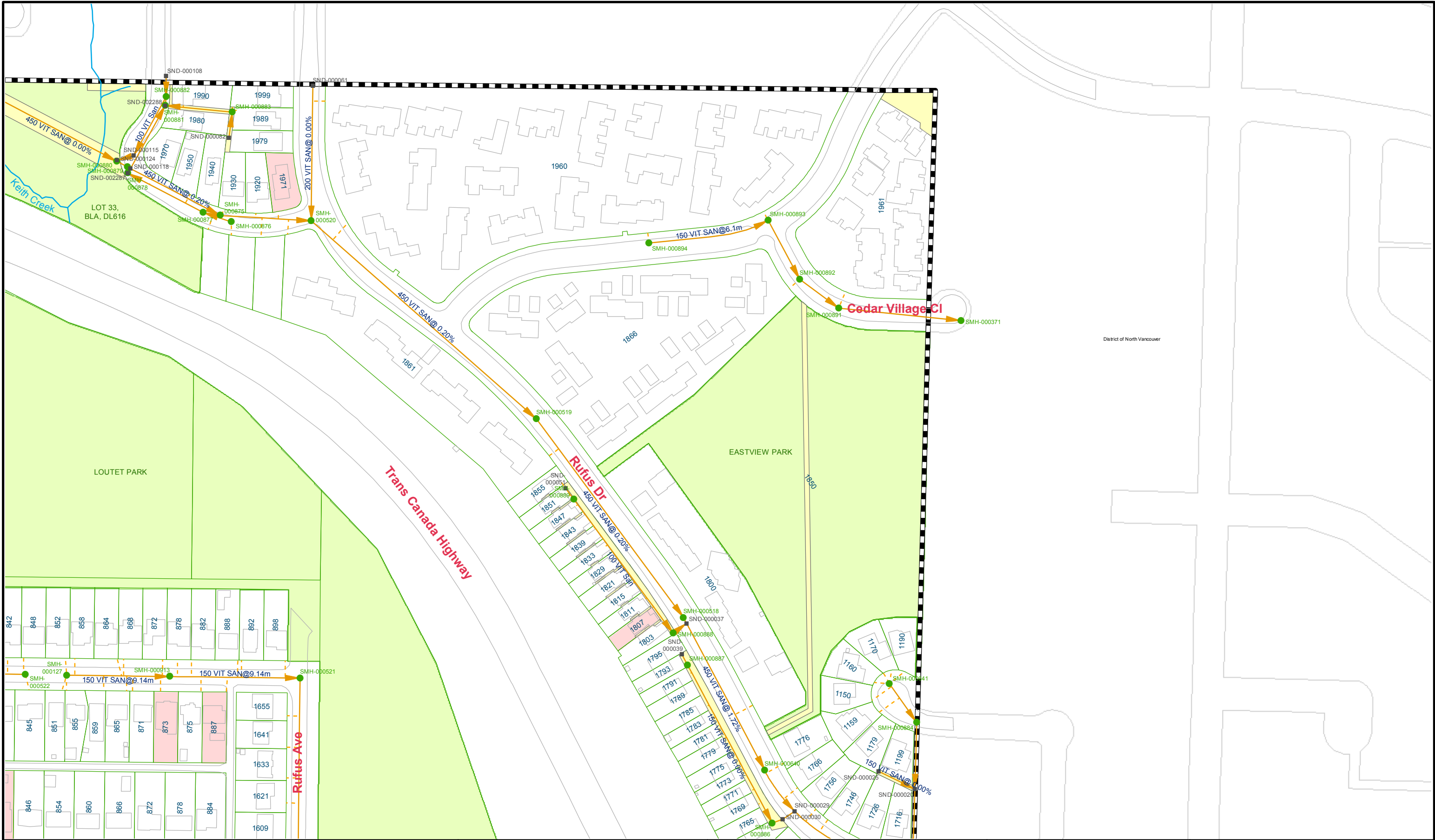








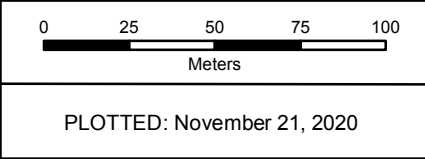





Legend

Manhole (SMH)	Stream	City border	Legal parcel
Main-Node (SND)	Building	IC Chamber	Easement
Sanitary serviceline	Park	Address	
Sanitary main			

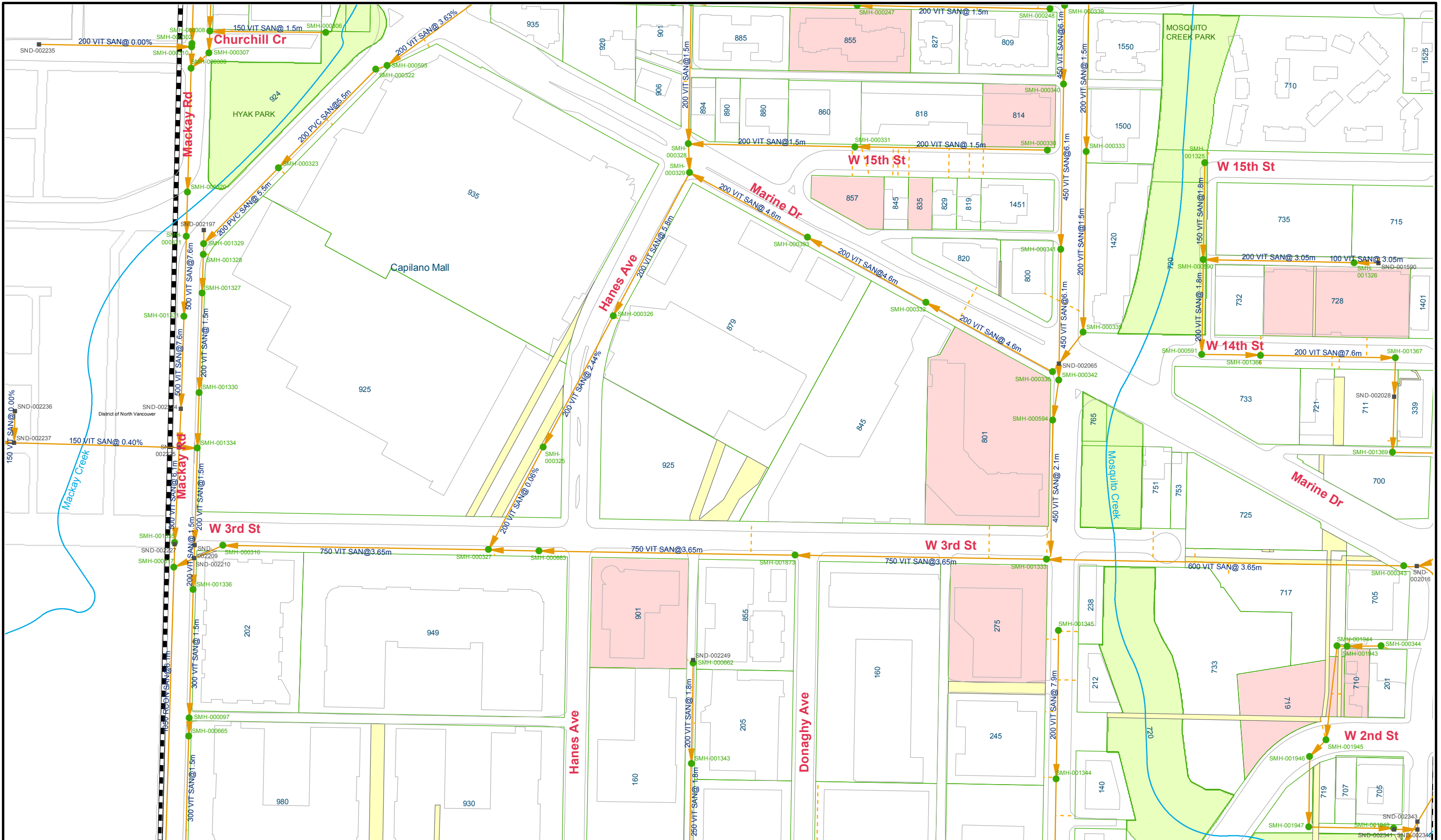
This map has been produced on the City of North Vancouver's Geographical Information System. Data provided herein is derived from sources with varying levels of accuracy. The City of North Vancouver disclaims all responsibility for the accuracy or completeness of information contained herein.

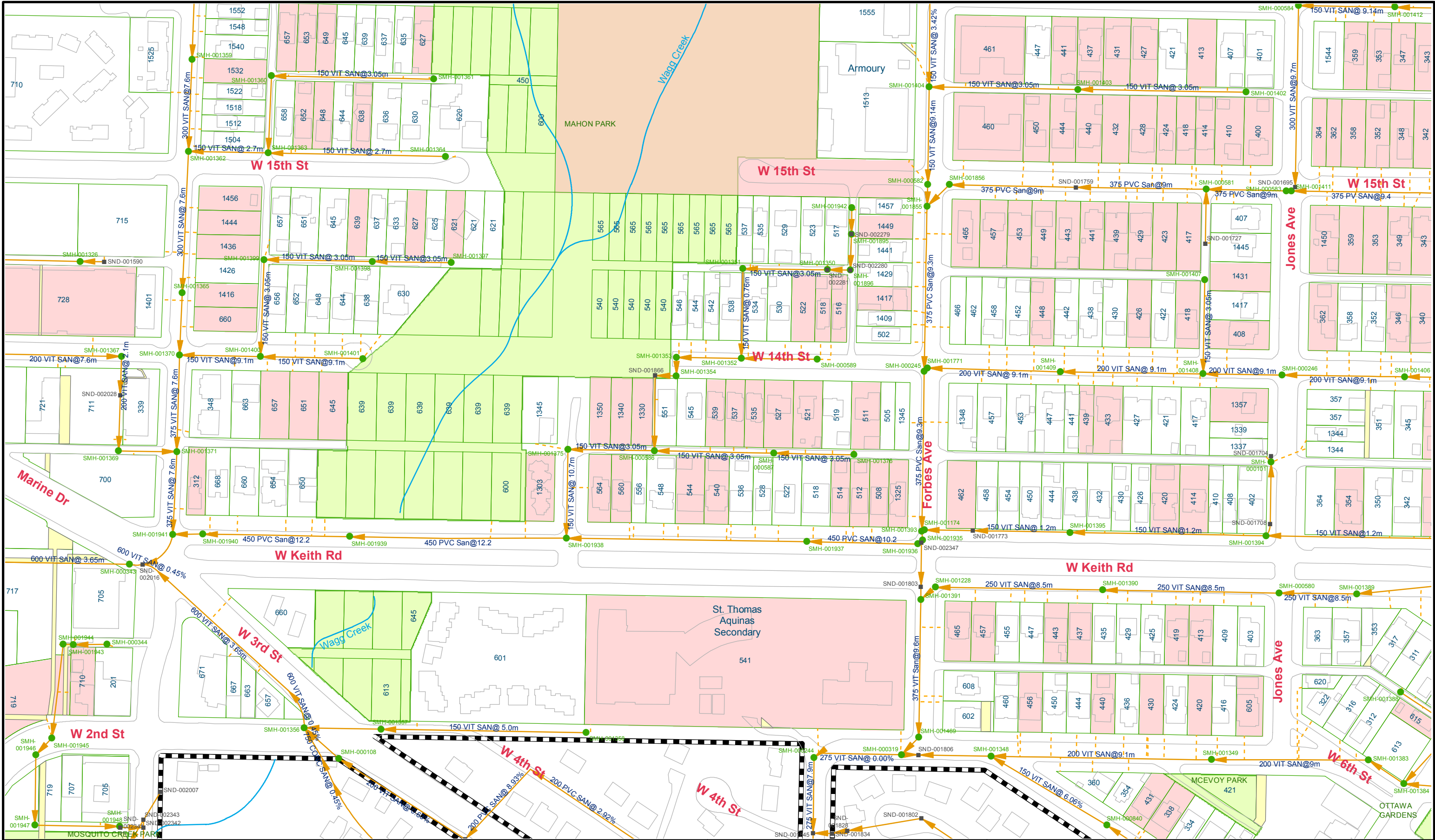




1	2	3	4
5	6	7	8
9	10	11	12
13	14	15	16
17	18	19	20
21	22	23	24
25	26	27	28
29	30	31	32
33	34	35	36
37	38	39	40
41	42	43	44

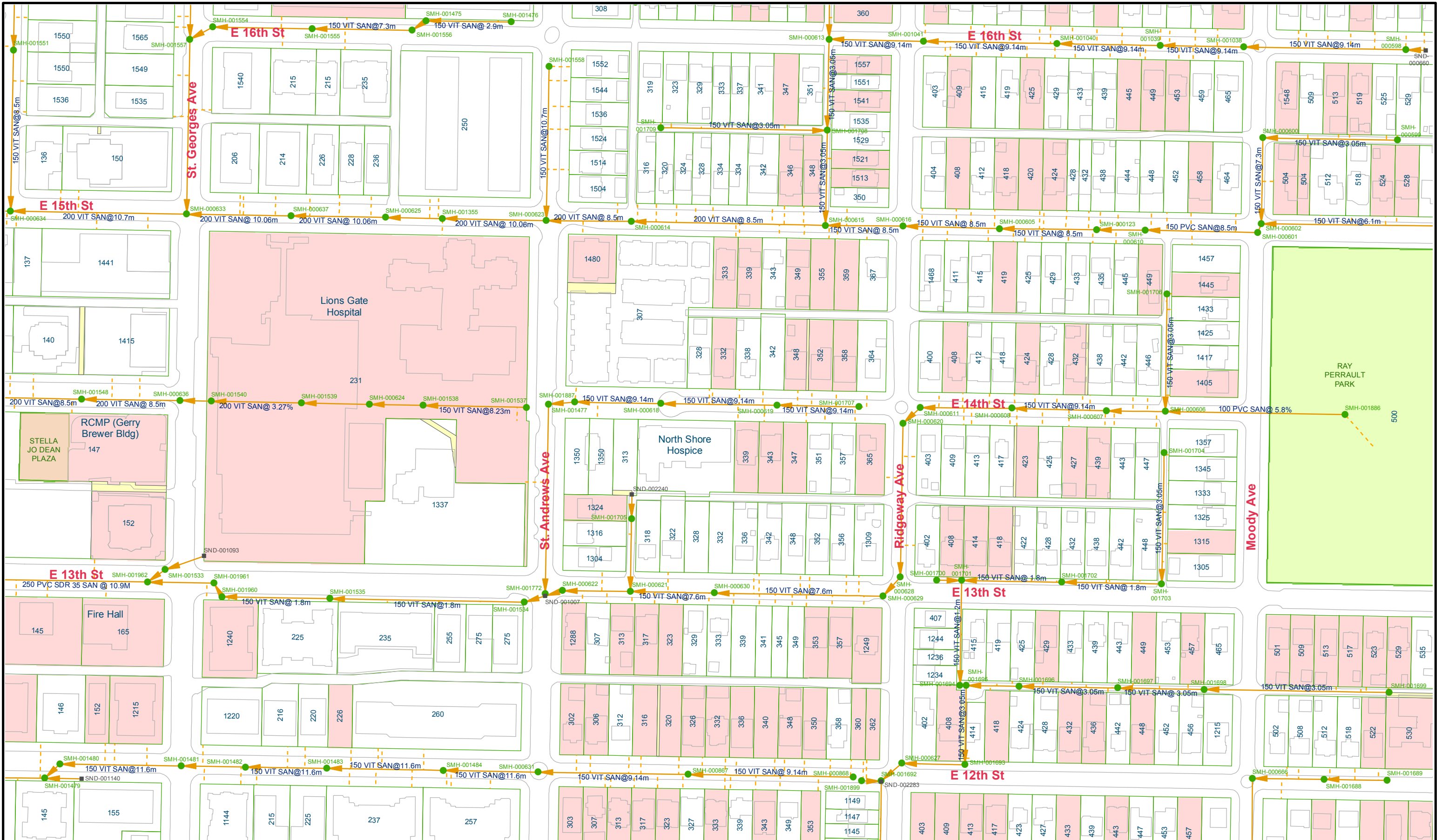
TILE #
15

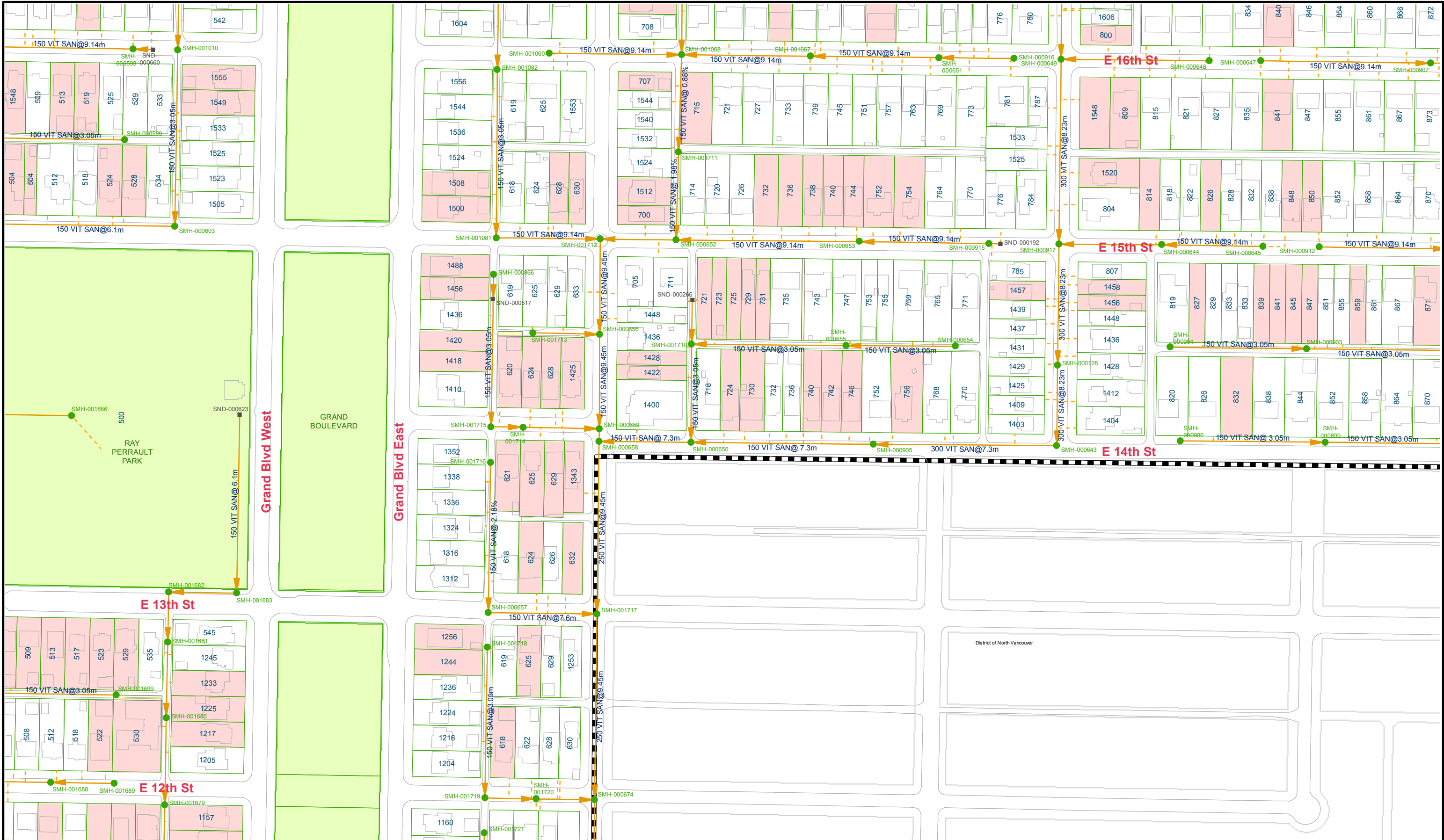




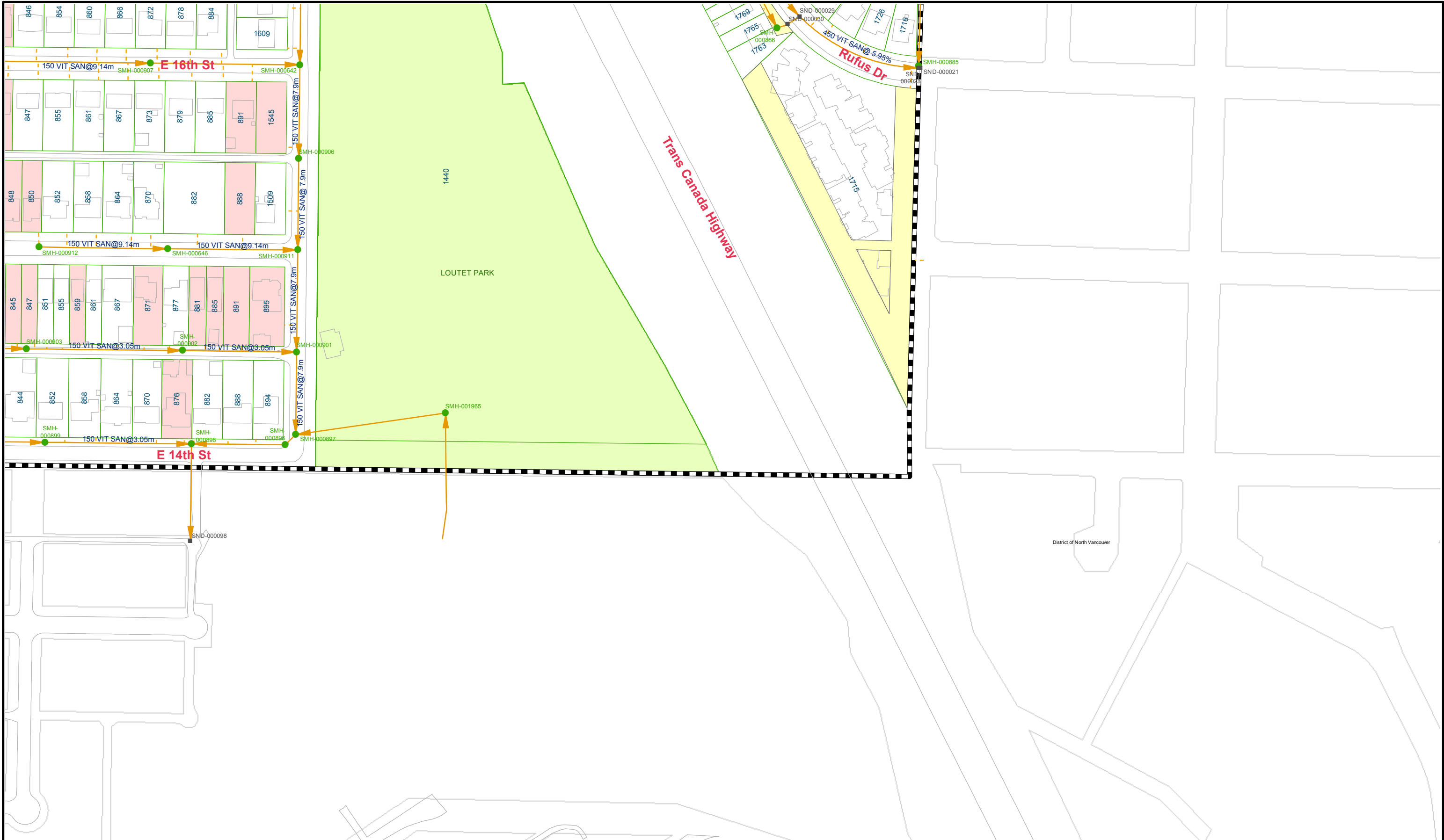


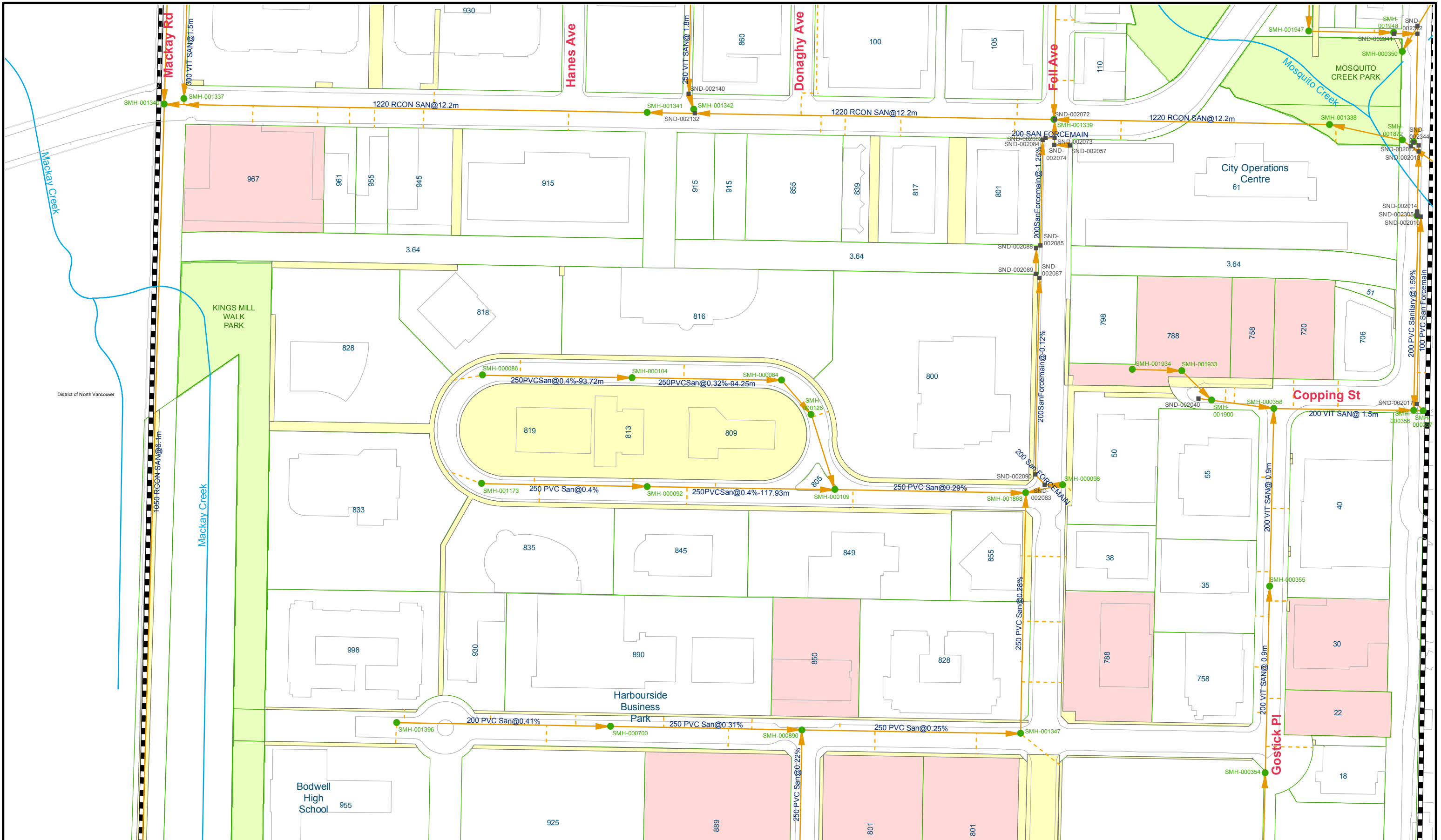
1	2	3	4
5	6	7	8
9	10	11	12
13	14	15	16
17	18	19	20
21	22	23	24
25	26	27	28
29	30	31	32
33	34	35	36
37	38	39	40
41	42	43	44

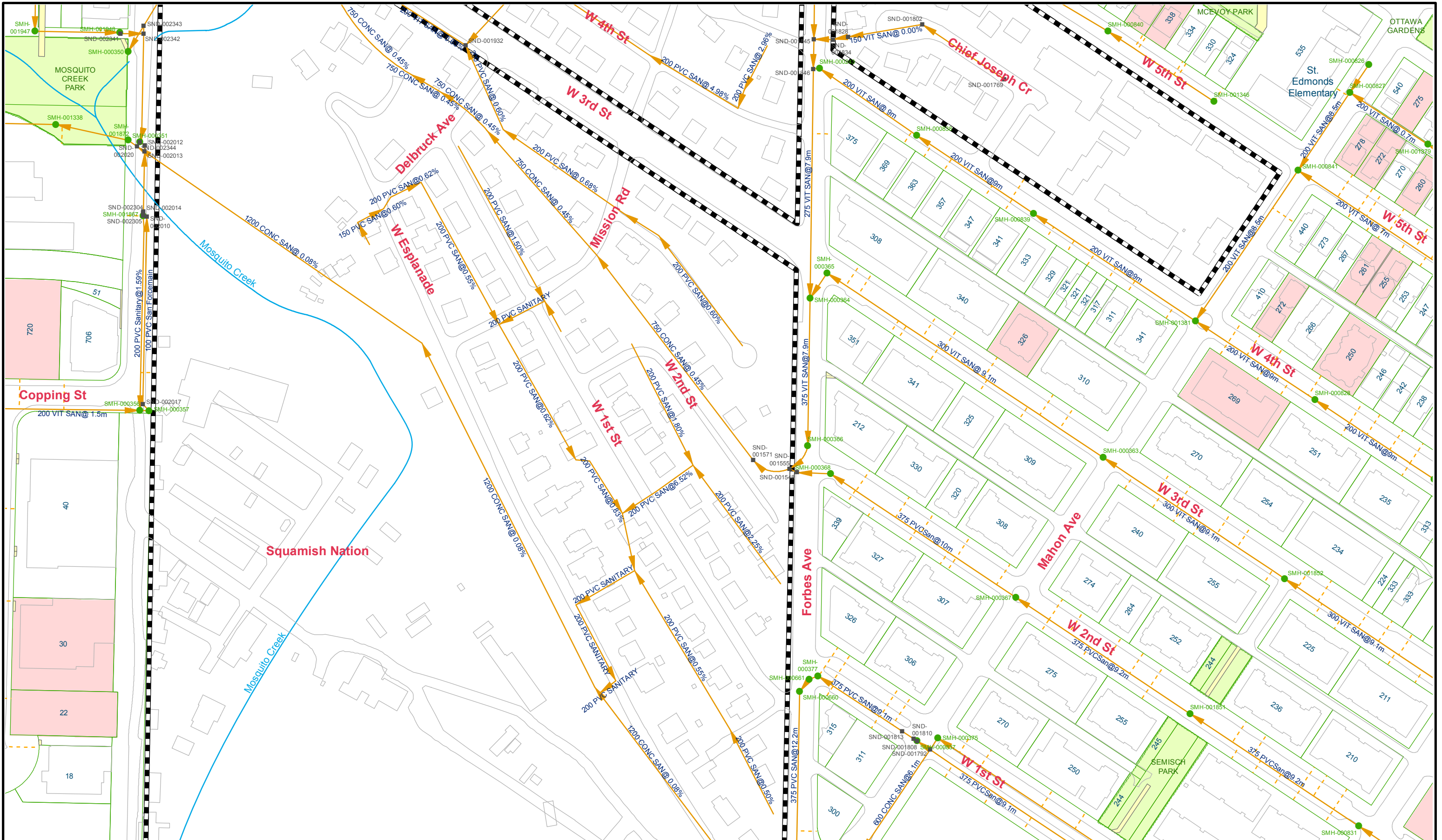




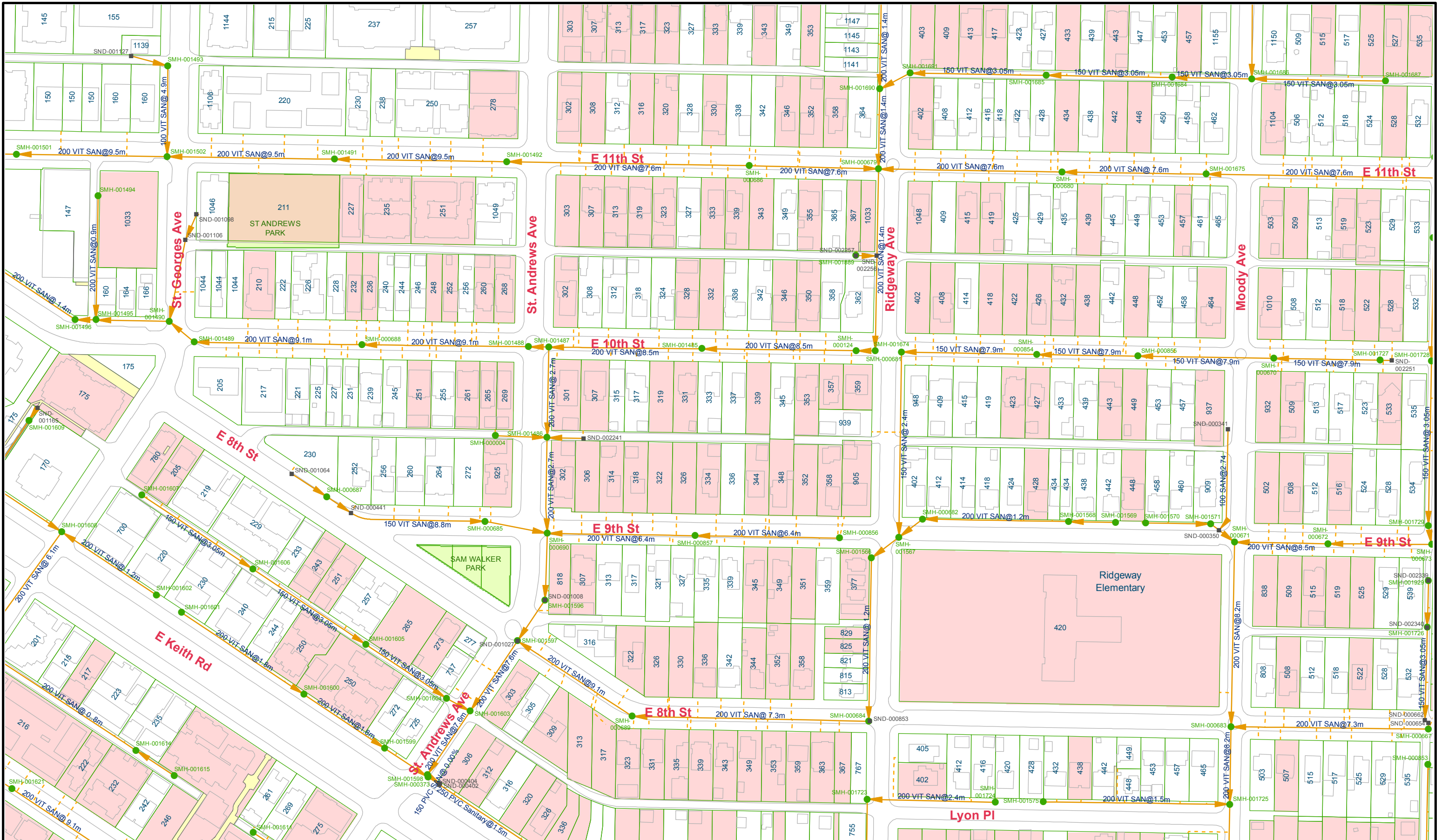
	1	2	3	4
5	6	7	8	9
10	11	12	13	14
15	16	17	18	19
20	21	22	23	24
25	26	27	28	29
30	31	32	33	34
35	36	37	38	39
40	41	42	43	44









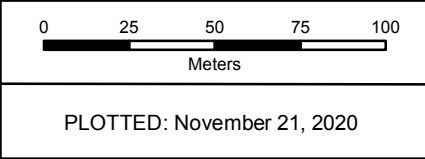





Legend

- Manhole (SMH)
- Main-Node (SND)
- Sanitary serveline
- Sanitary main
- Road
- Stream
- City border
- Building
- Park
- Legal parcel
- Easement
- IC Chamber
- 628 Address

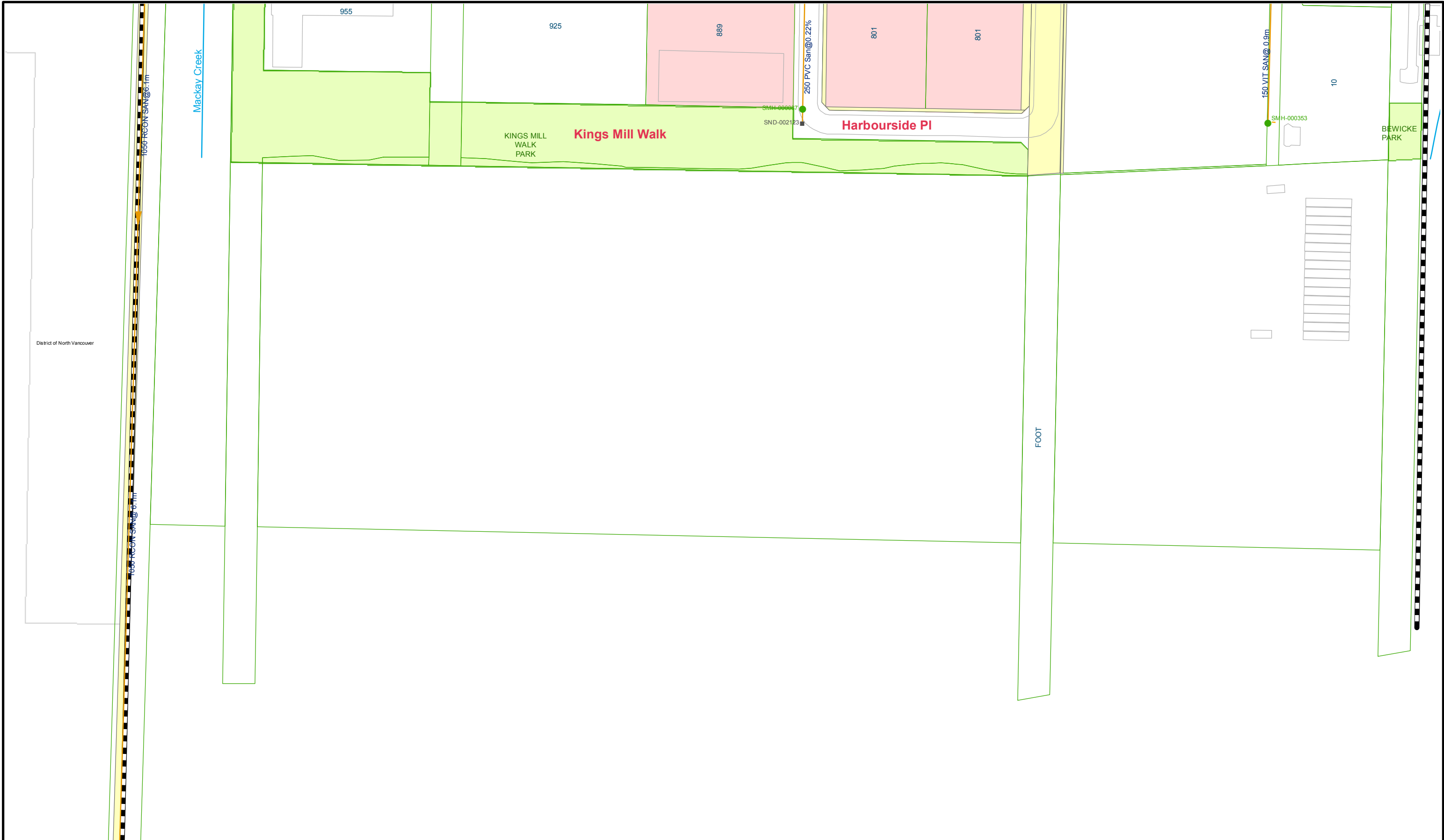
This map has been produced on the City of North Vancouver's Geographical Information System. Data provided herein is derived from sources with varying levels of accuracy. The City of North Vancouver disclaims all responsibility for the accuracy or completeness of information contained herein.

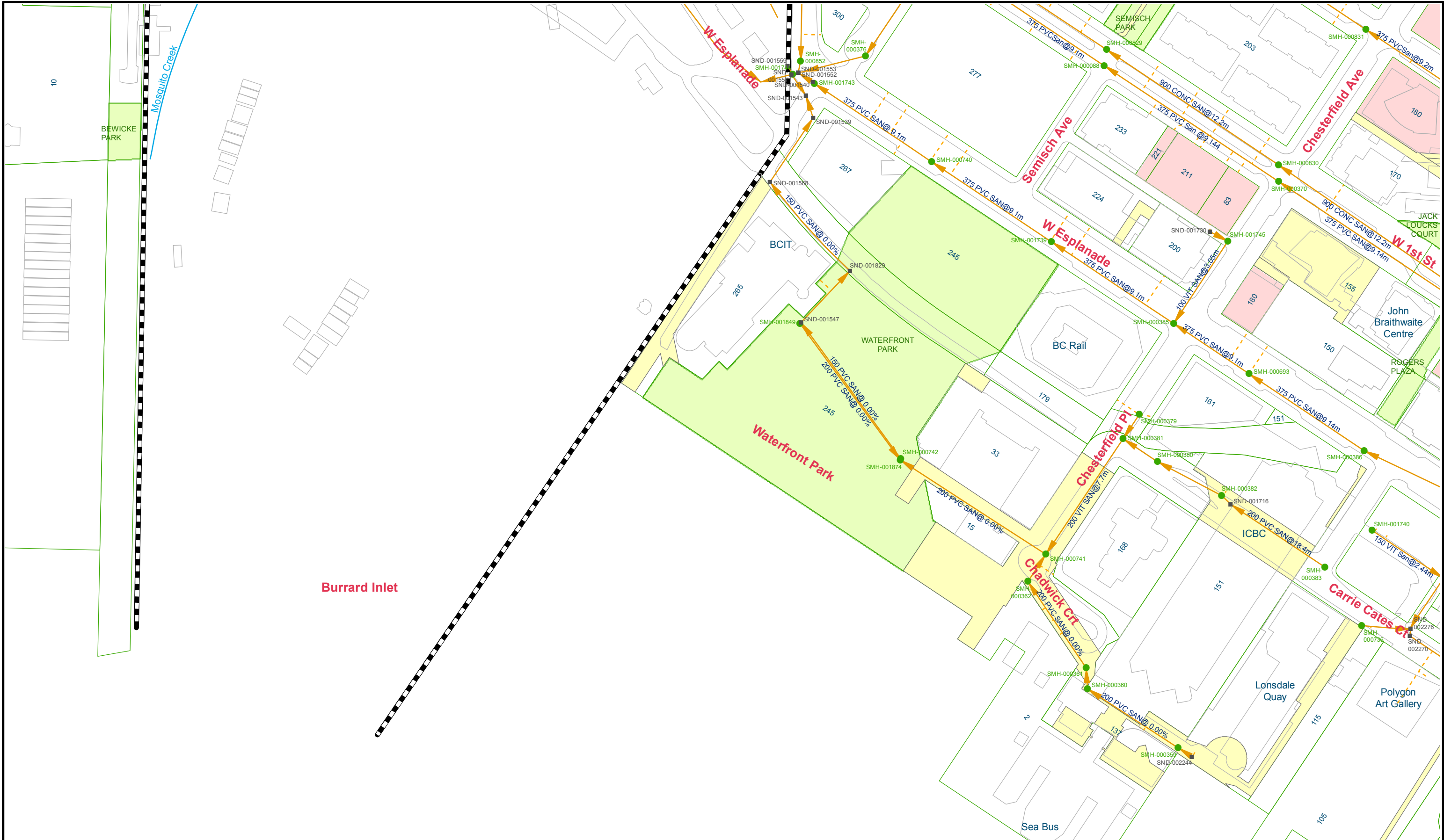




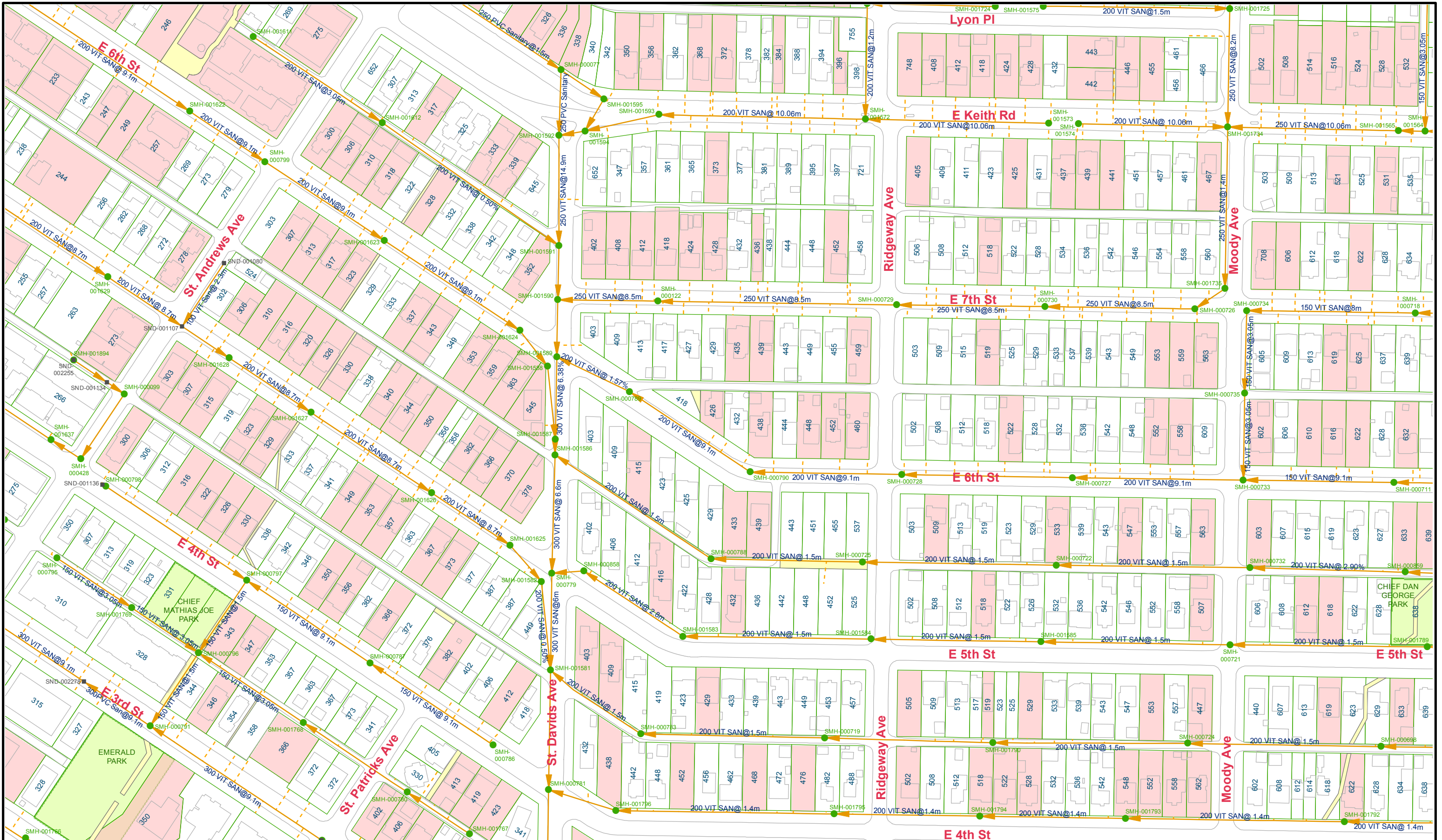
1	2	3	4		
5	6	7	8	9	
10	11	12	13	14	15
16	17	18	19	20	21
22	23	24	25	26	26
27	28	29	30	31	32
33	34	35	36	37	
38	39	40	41		

TILE #
26







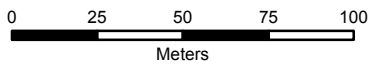





Legend

- Manhole (SMH)
- Main-Node (SND)
- Sanitary serviceline
- Sanitary main
- Road
- Stream
- City border
- Building
- Park
- Legal parcel
- Easement
- IC Chamber
- 628 Address

This map has been produced on the City of North Vancouver's Geographical Information System. Data provided herein is derived from sources with varying levels of accuracy. The City of North Vancouver disclaims all responsibility for the accuracy or completeness of information contained herein.

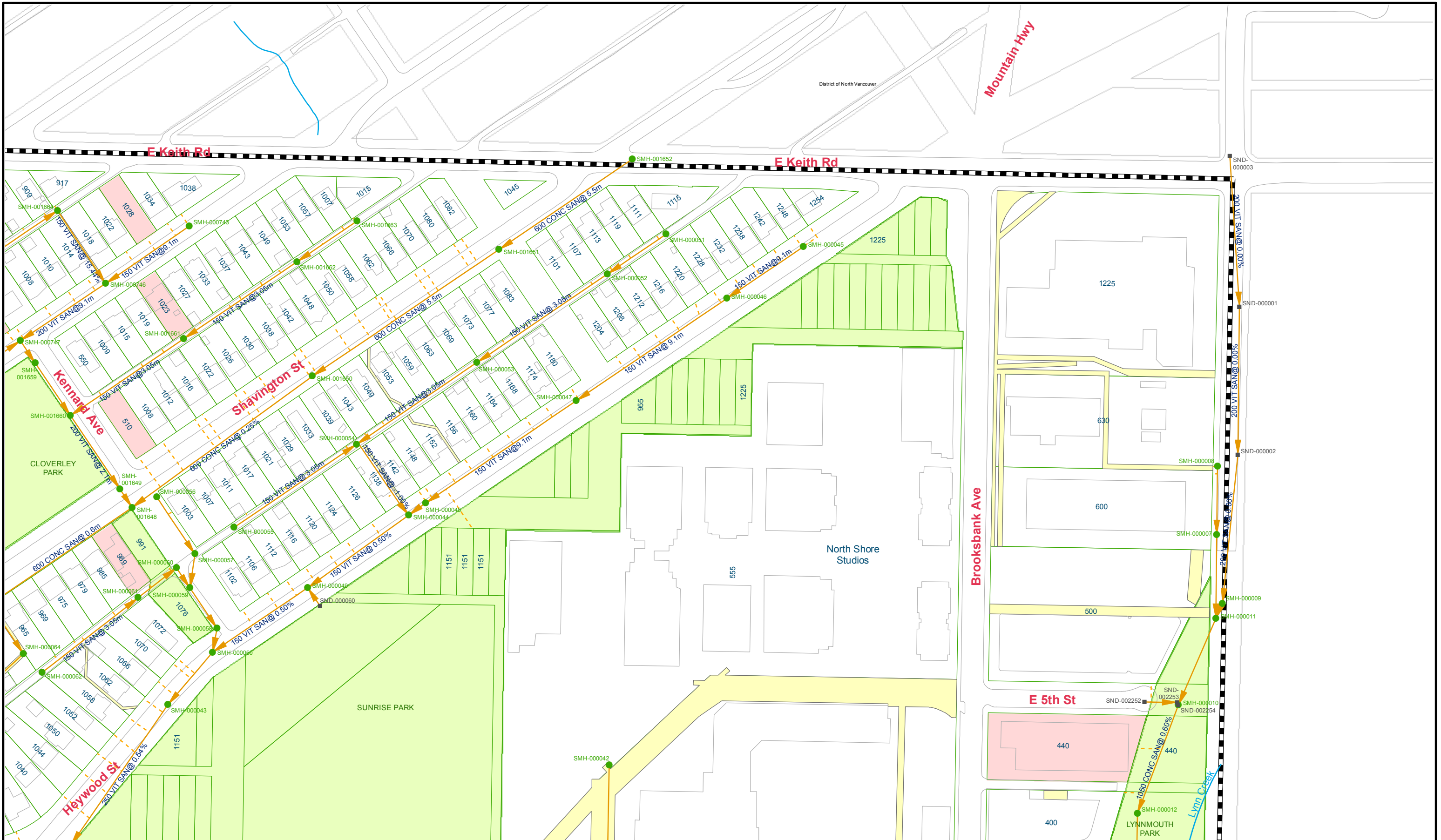


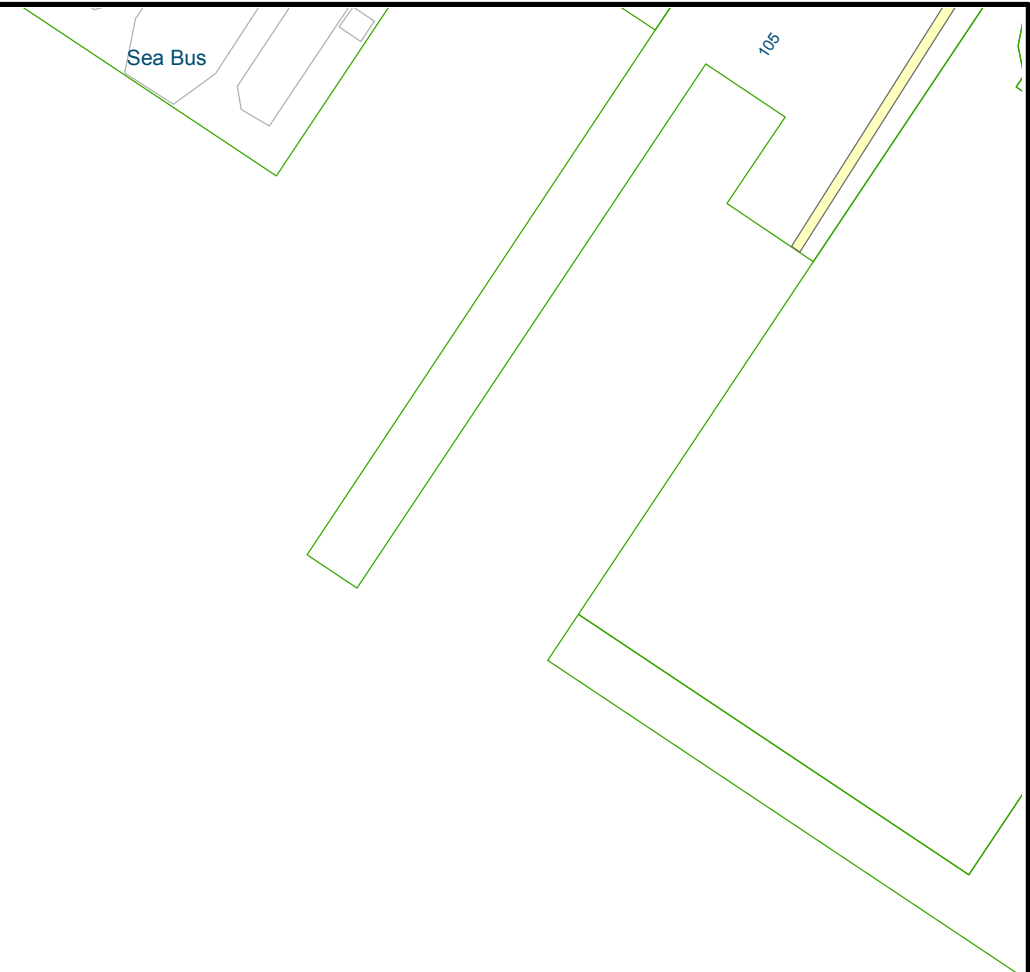
 PLOTTED: November 21, 2020



1	2	3	4
5	6	7	8
9	10	11	12
13	14	15	16
17	18	19	20
21	22	23	24
25	26	27	28
29	30	31	32
33	34	35	36
37	38	39	40
41	42	43	44

TILE #
31





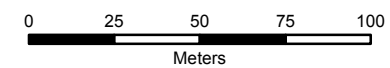
CORPORATION OF THE
CITY OF NORTH VANCOUVER

Legal Parcels:
Sanitary Service
Insp. Chambers

Legend

- Manhole (SMH)
- Main-Node (SND)
- - - Sanitary serviceline
- Sanitary main
- Road
- Stream
- City border
- Building
- Park
- Legal parcel
- Easement
- IC Chamber
- 628 Address

This map has been produced on the City of North Vancouver's Geographical Information System. Data provided herein is derived from sources with varying levels of accuracy. The City of North Vancouver disclaims all responsibility for the accuracy or completeness of information contained herein.

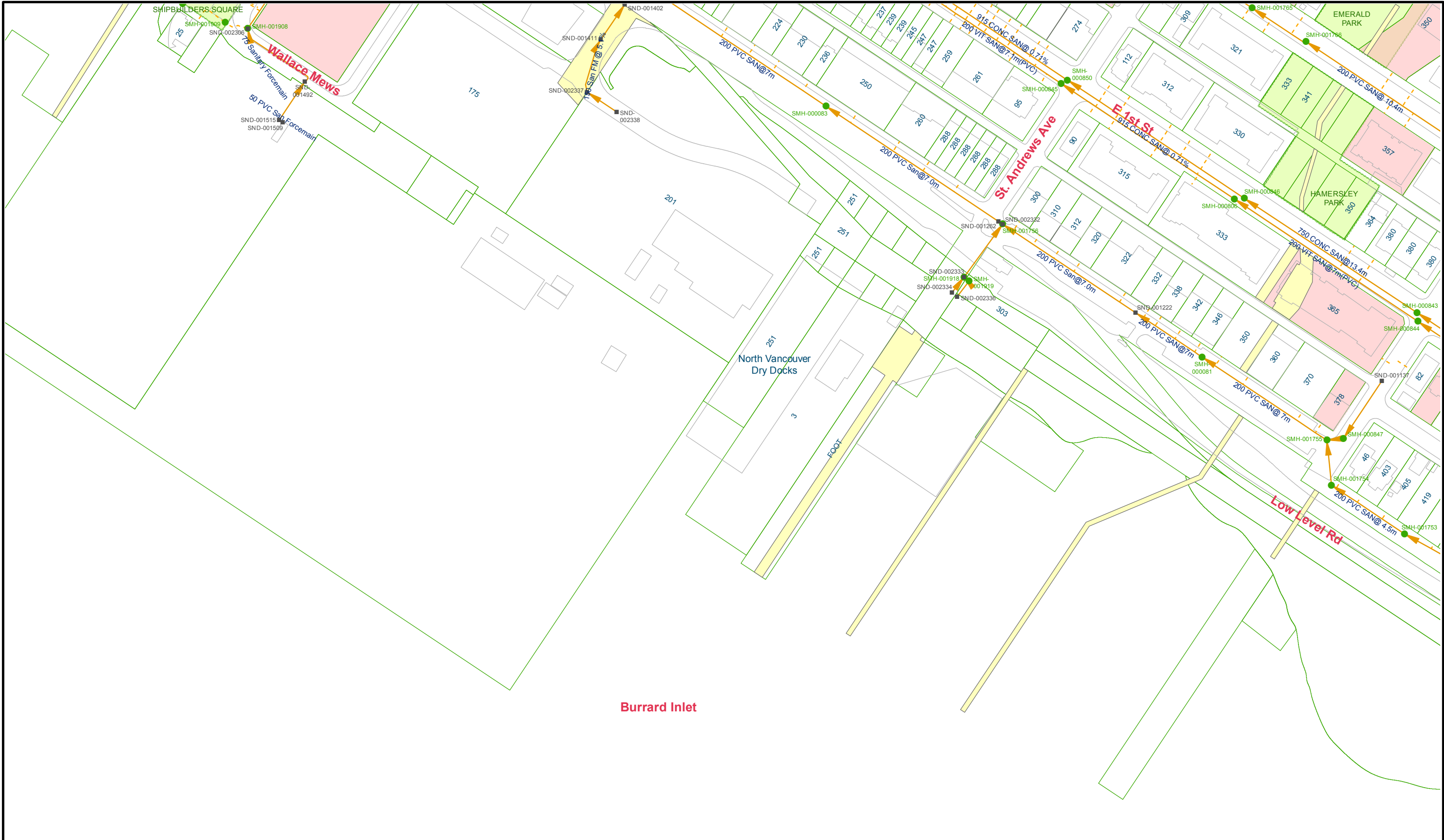


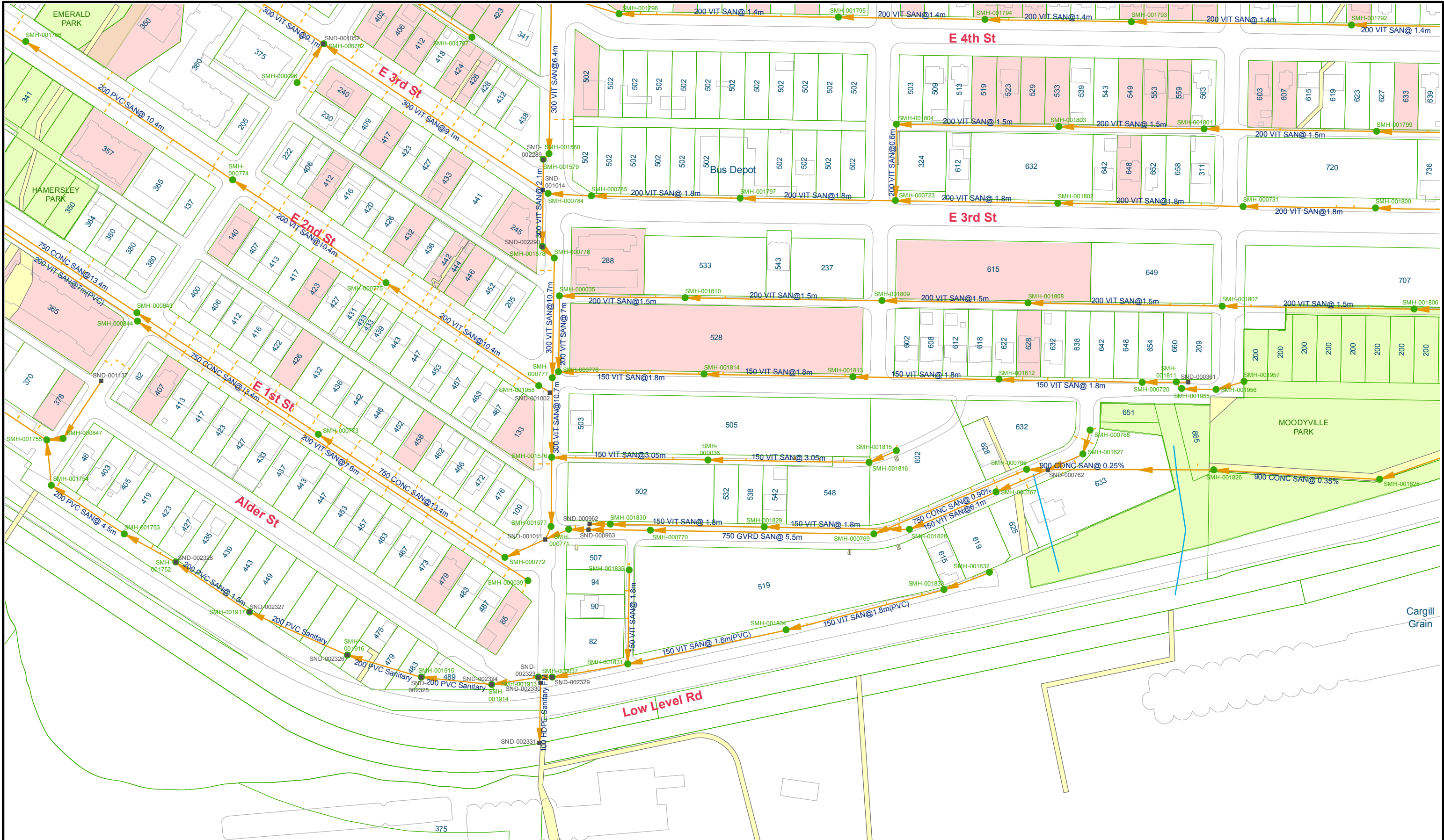
PLOTTED: November 21, 2020

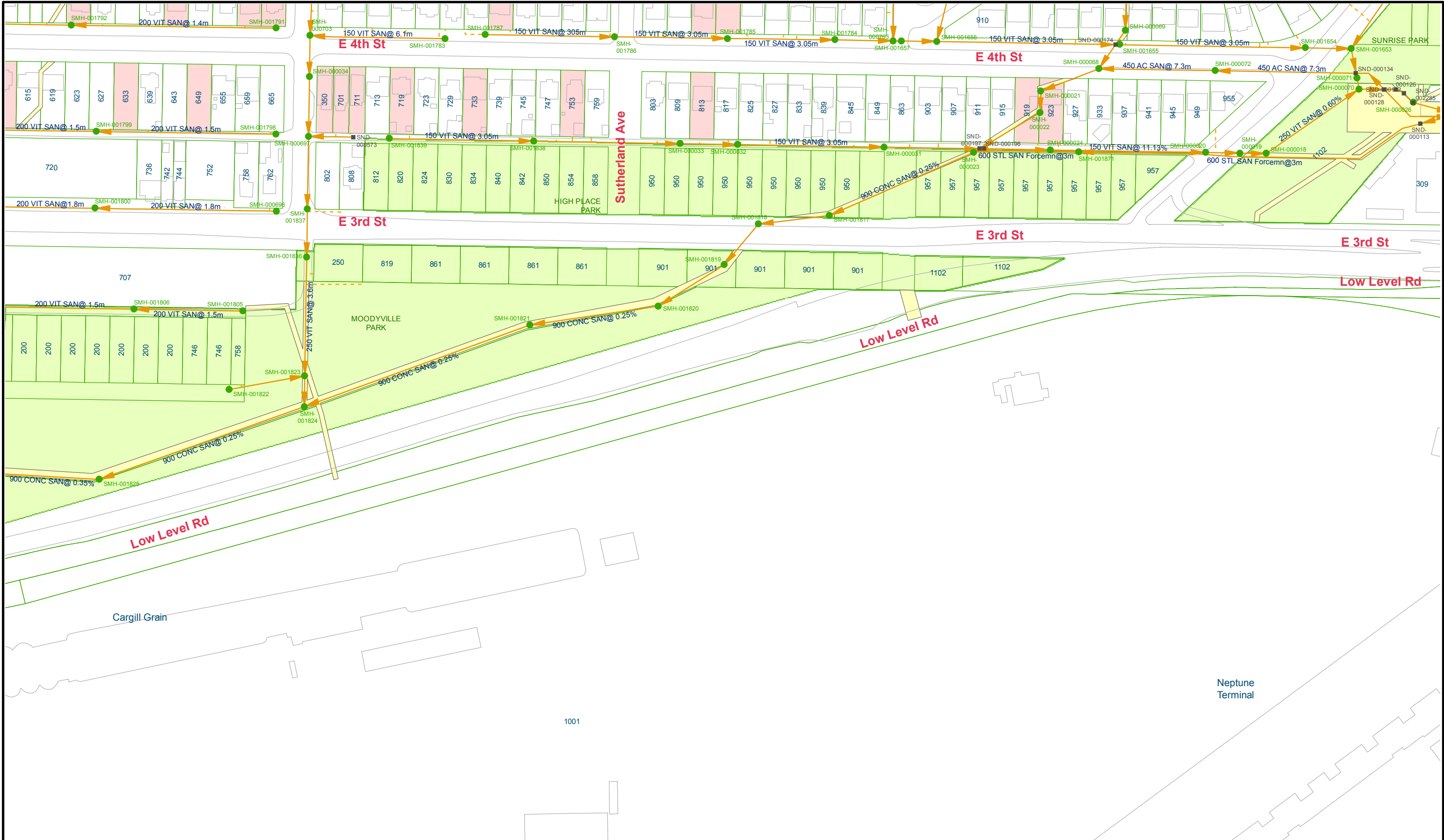


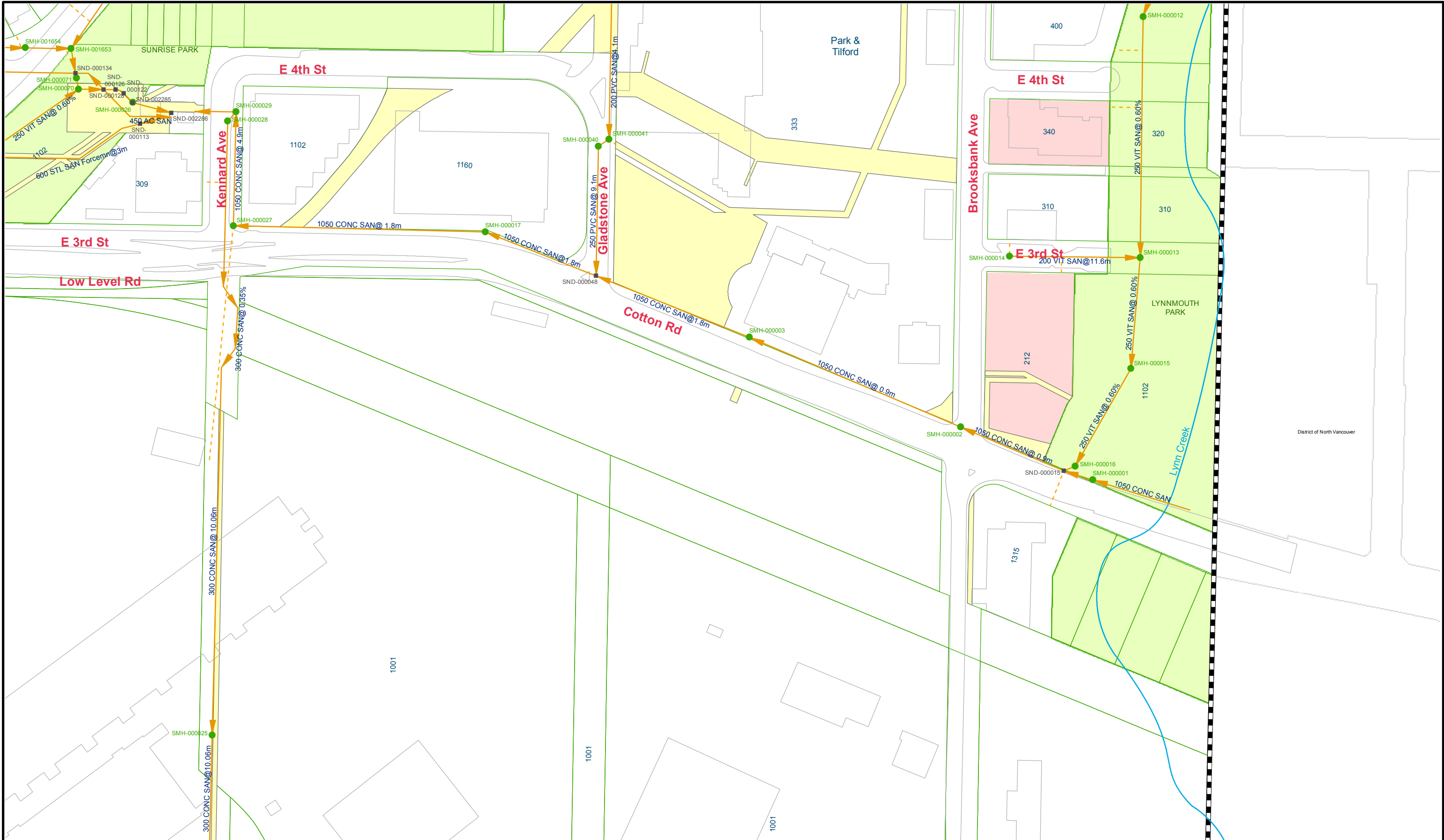
	1	2	3	4	
5	6	7	8	9	
10	11	12	13	14	15
16	17	18	19	20	21
22	23	24	25	26	
27	28	29	30	31	32
33	34	35	36	37	
	38	39	40	41	

TILE #
33











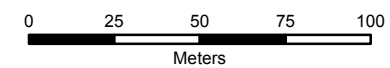
CORPORATION OF THE
CITY OF NORTH VANCOUVER

Legal Parcels:
Sanitary Service
Insp. Chambers

Legend

- Manhole (SMH)
- Main-Node (SND)
- - - Sanitary serviceline
- Sanitary main
- Road
- Stream
- City border
- Building
- Park
- Legal parcel
- Easement
- IC Chamber
- 628 Address

This map has been produced on the City of North Vancouver's Geographical Information System. Data provided herein is derived from sources with varying levels of accuracy. The City of North Vancouver disclaims all responsibility for the accuracy or completeness of information contained herein.

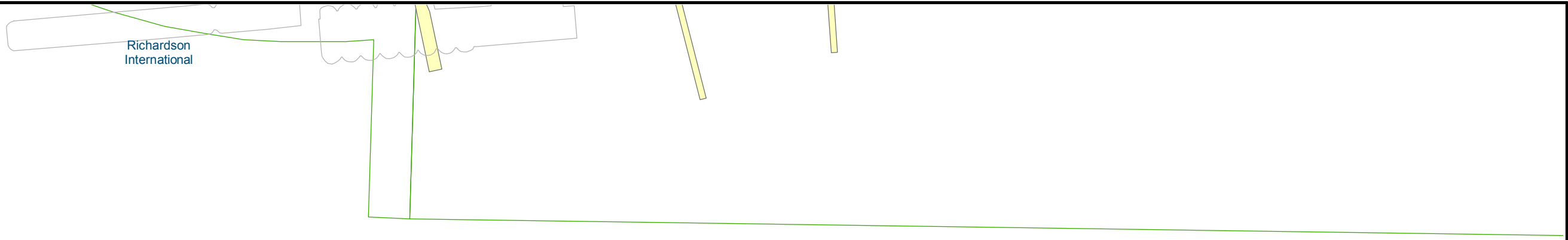


PLOTTED: November 21, 2020



	1	2	3	4	
5	6	7	8	9	
10	11	12	13	14	15
16	17	18	19	20	21
22	23	24	25	26	
27	28	29	30	31	32
	33	34	35	36	37
	38	39	40	41	

TILE #
38



Richardson
International



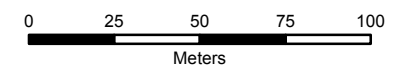
CORPORATION OF THE
CITY OF NORTH VANCOUVER

**Legal Parcels:
Sanitary Service
Insp. Chambers**

Legend

- Manhole (SMH)
- Main-Node (SND)
- - - Sanitary servicerline
- Sanitary main
- Road
- Stream
- City border
- Building
- Park
- Legal parcel
- Easement
- IC Chamber
- 628 Address

This map has been produced on the City of North Vancouver's Geographical Information System. Data provided herein is derived from sources with varying levels of accuracy. The City of North Vancouver disclaims all responsibility for the accuracy or completeness of information contained herein.



PLOTTED: November 21, 2020



	1	2	3	4	
5	6	7	8	9	
10	11	12	13	14	15
16	17	18	19	20	21
22	23	24	25	26	
27	28	29	30	31	32
	33	34	35	36	37
	38	39	40	41	

TILE #
39



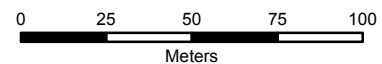
CORPORATION OF THE
CITY OF NORTH VANCOUVER

**Legal Parcels:
Sanitary Service
Insp. Chambers**

Legend

- Manhole (SMH)
- Main-Node (SND)
- - - Sanitary serviceline
- Sanitary main
- Road
- Stream
- ▬ City border
- ▭ Building
- ▭ Park
- ▭ Legal parcel
- ▭ Easement
- ▭ IC Chamber
- 628 Address

This map has been produced on the City of North Vancouver's Geographical Information System. Data provided herein is derived from sources with varying levels of accuracy. The City of North Vancouver disclaims all responsibility for the accuracy or completeness of information contained herein.



PLOTTED: November 21, 2020



	1	2	3	4	
5	6	7	8	9	
10	11	12	13	14	15
16	17	18	19	20	21
22	23	24	25	26	
27	28	29	30	31	32
	33	34	35	36	37
	38	39	40	41	

**TILE #
40**



District of North Vancouver