

Tile Map Index

Legend

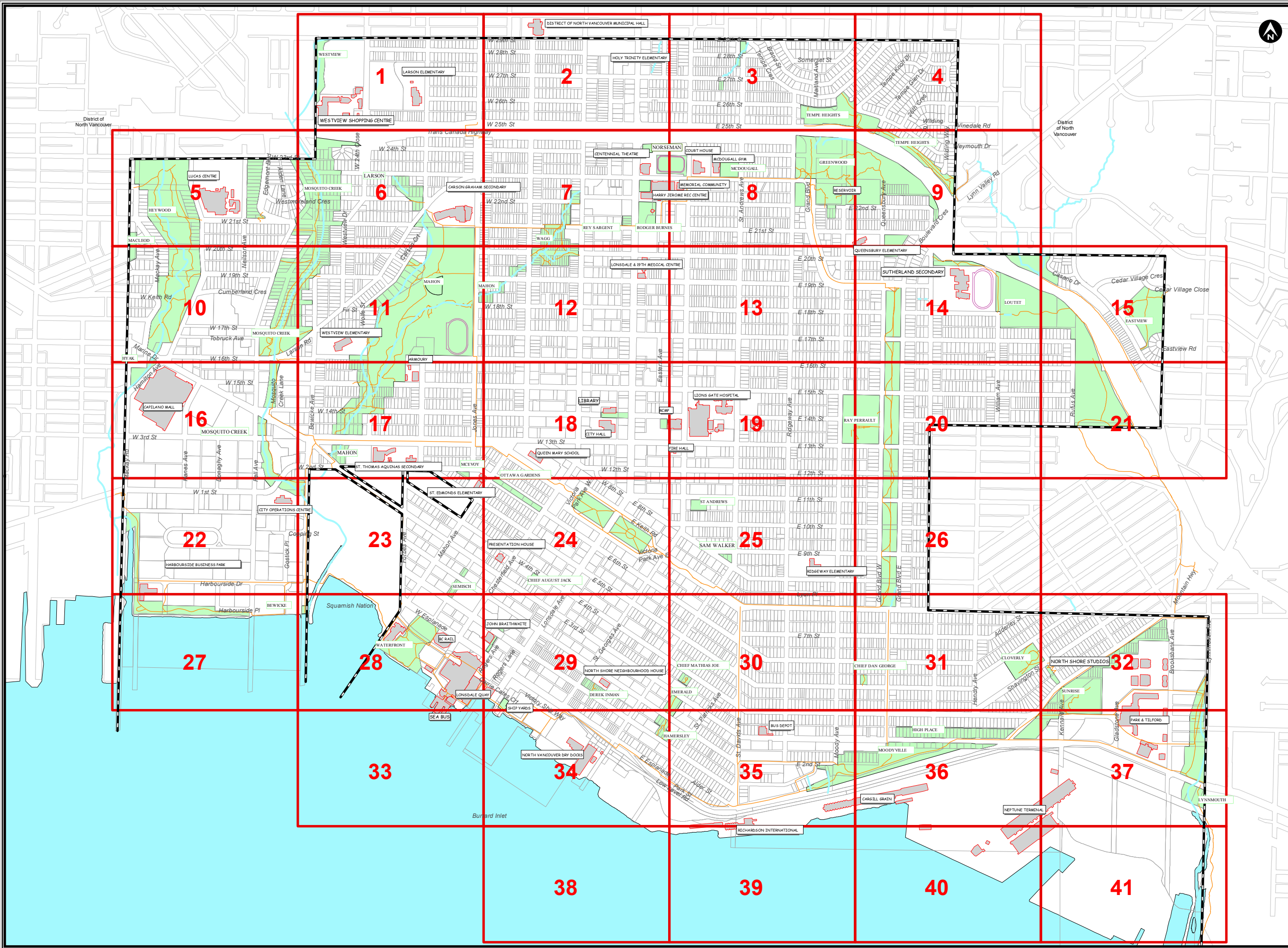
- City Border
- Streams
- Running Tracks
- Trails
- Major Buildings
- Legal Parcel
- Parks

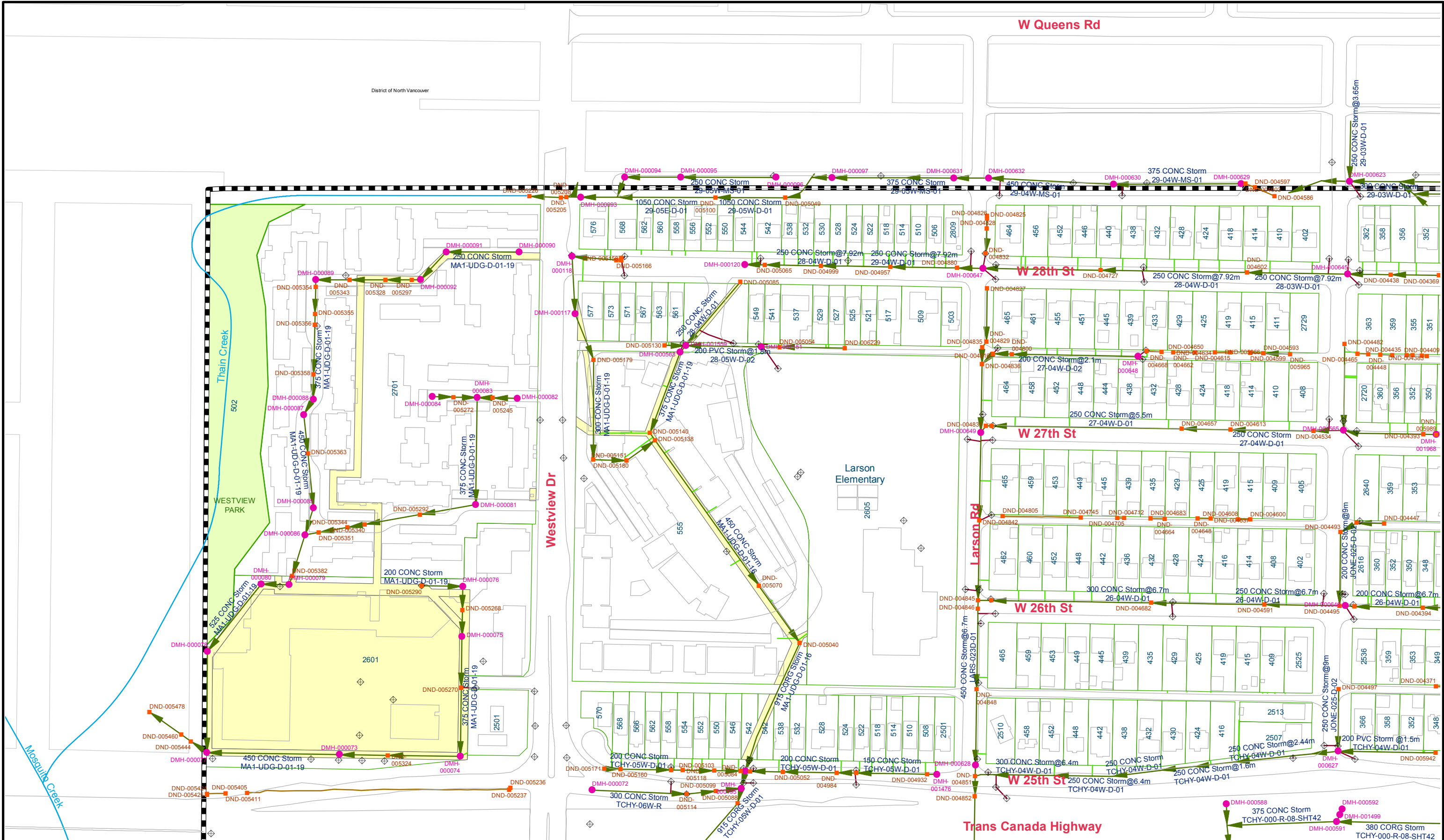
DISCLAIMER

This map was produced on the City of North Vancouver's Geographic Information System. Data herein is derived from sources with varying levels of accuracy and detail. The City of North Vancouver disclaims all responsibility for the accuracy or completeness of information contained herein.

**GIS Division, Information Technology,
City of North Vancouver**

PUBLISHED: November 21, 2020
FILE: Tlemphindex.mxd
PATH: S:\CITY_Maps\MapBooks\1
COORDINATE SYSTEM: NAD 1983 UTM Zone 10N

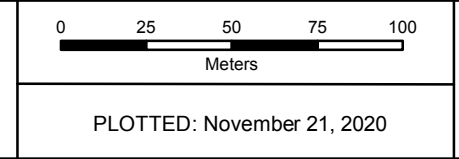





Legend

Manhole (DMH)	Ditch	Building
Main-Node (DND)	Storm connector	Easement
Catchbasin	Storm	Legal parcel
Catchbasin lead	Stream	Park
City border	628 Address	

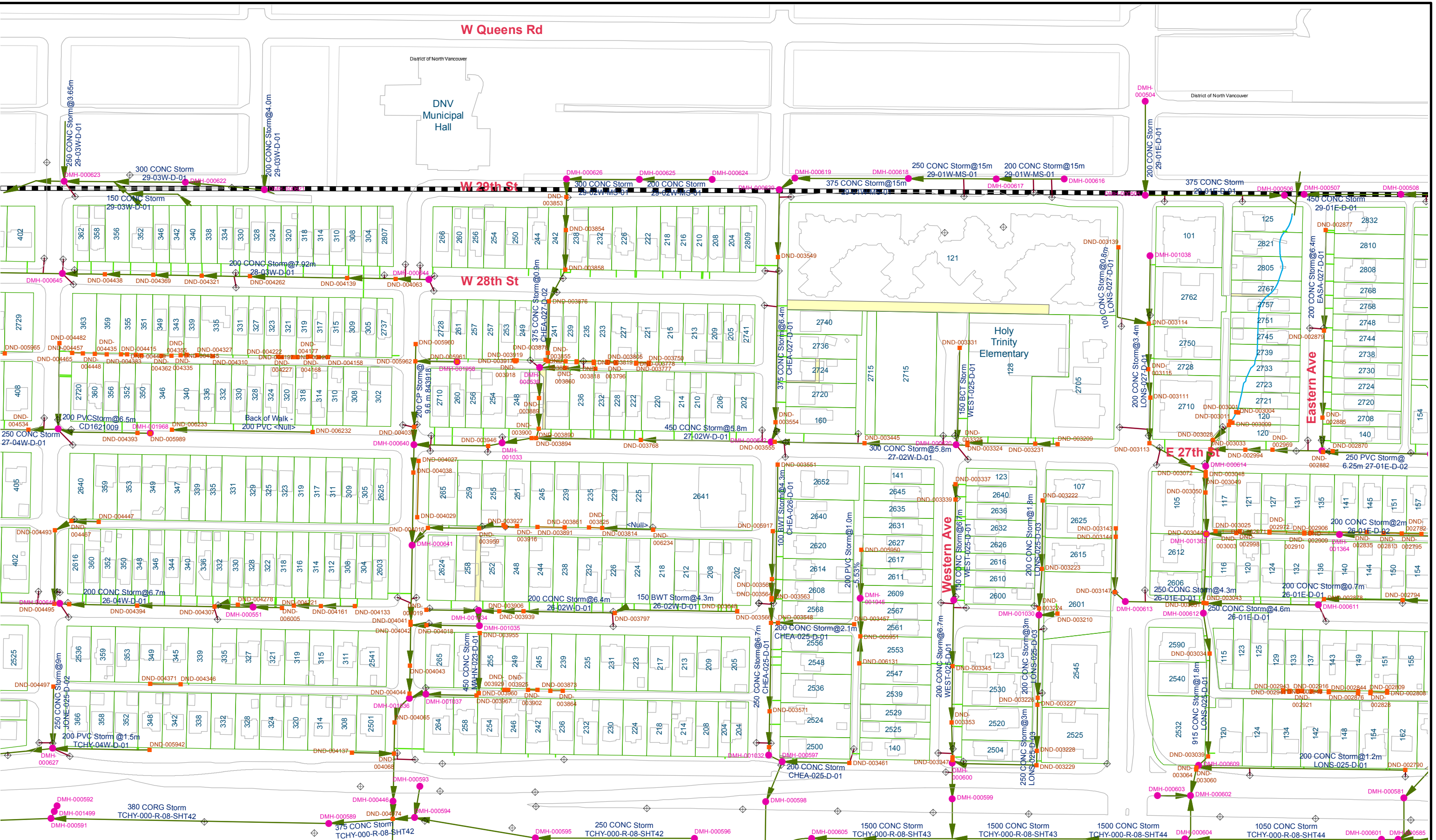
This map has been produced on the City of North Vancouver's Geographical Information System. Data provided herein is derived from sources with varying levels of accuracy. The City of North Vancouver disclaims all responsibility for the accuracy or completeness of information contained herein.





1	2	3	4
5	6	7	8
9	10	11	12
13	14	15	16
17	18	19	20
21	22	23	24
25	26	27	28
29	30	31	32
33	34	35	36
37	38	39	40
41	42	43	44

TILE #
1




Legend

- Manhole (DMH)
- Main-Node (DND)
- ◆ Catchbasin
- Catchbasin lead
- Ditch
- Storm connector
- Storm
- Stream
- Building
- Easement
- Legal parcel
- Park
- City border
- 628 Address

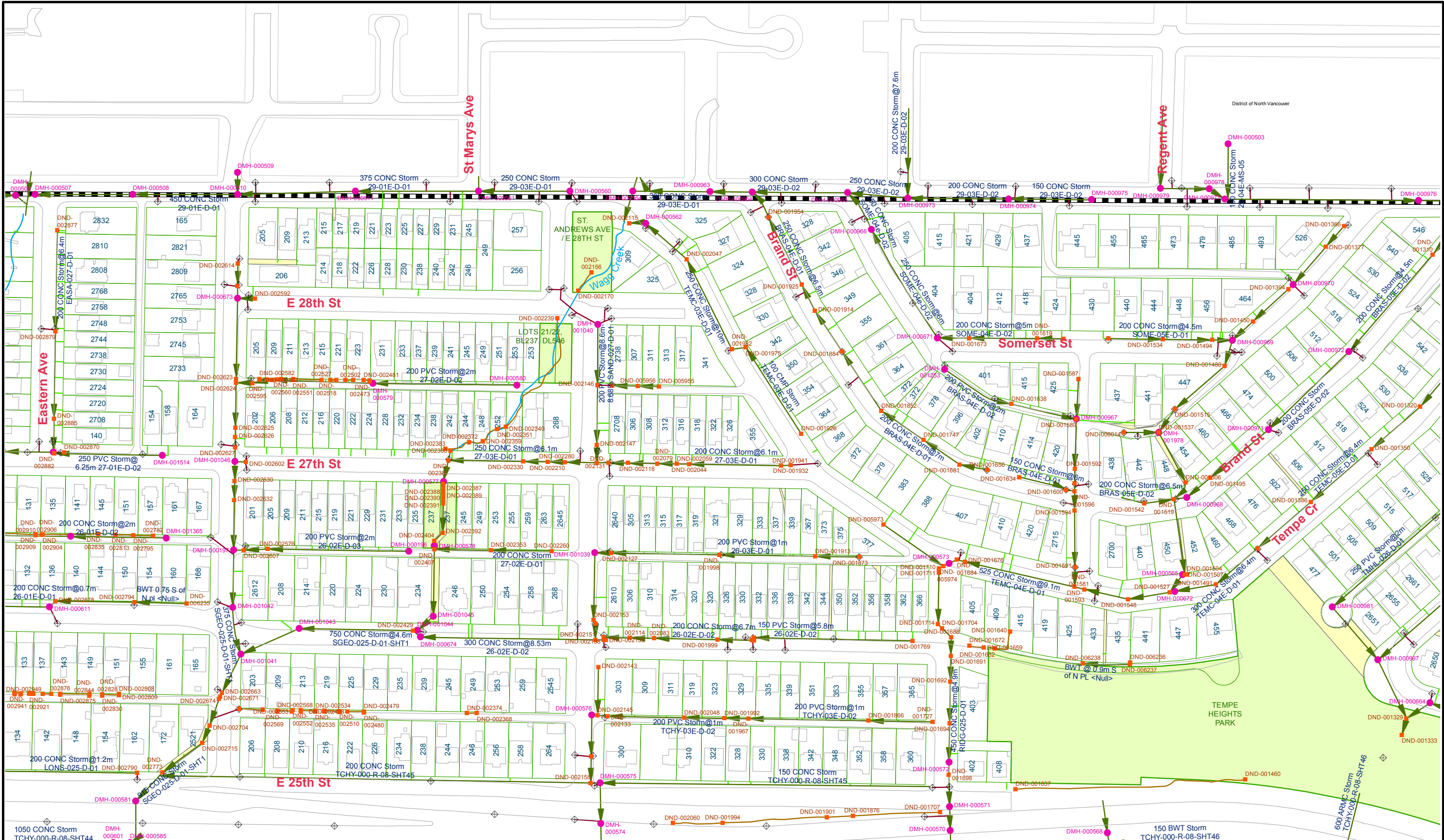
This map has been produced on the City of North Vancouver's Geographical Information System. Data provided herein is derived from sources with varying levels of accuracy. The City of North Vancouver disclaims all responsibility for the accuracy or completeness of information contained herein.

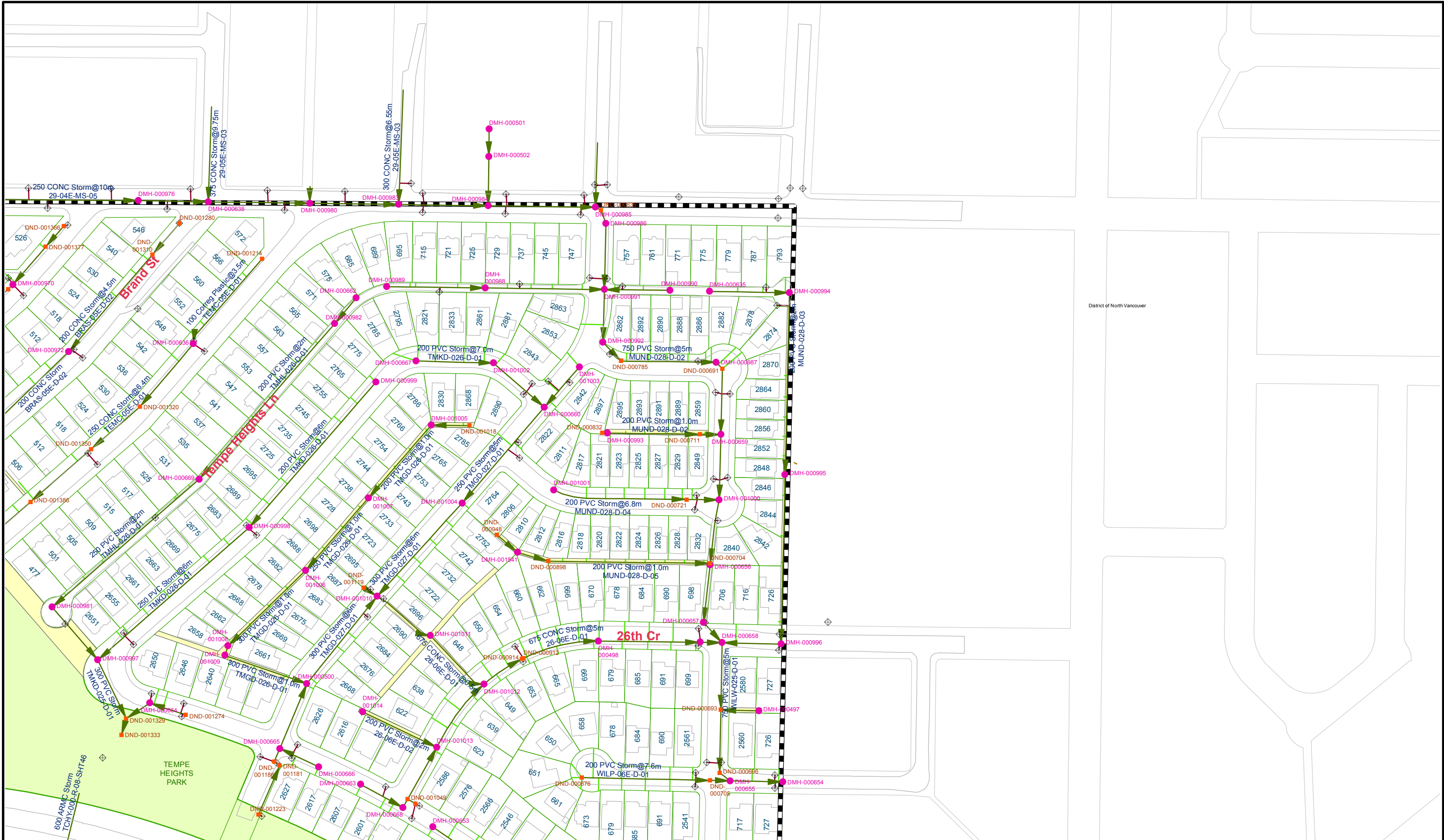
0 25 50 75 100
 Meters
 PLOTTED: November 21, 2020

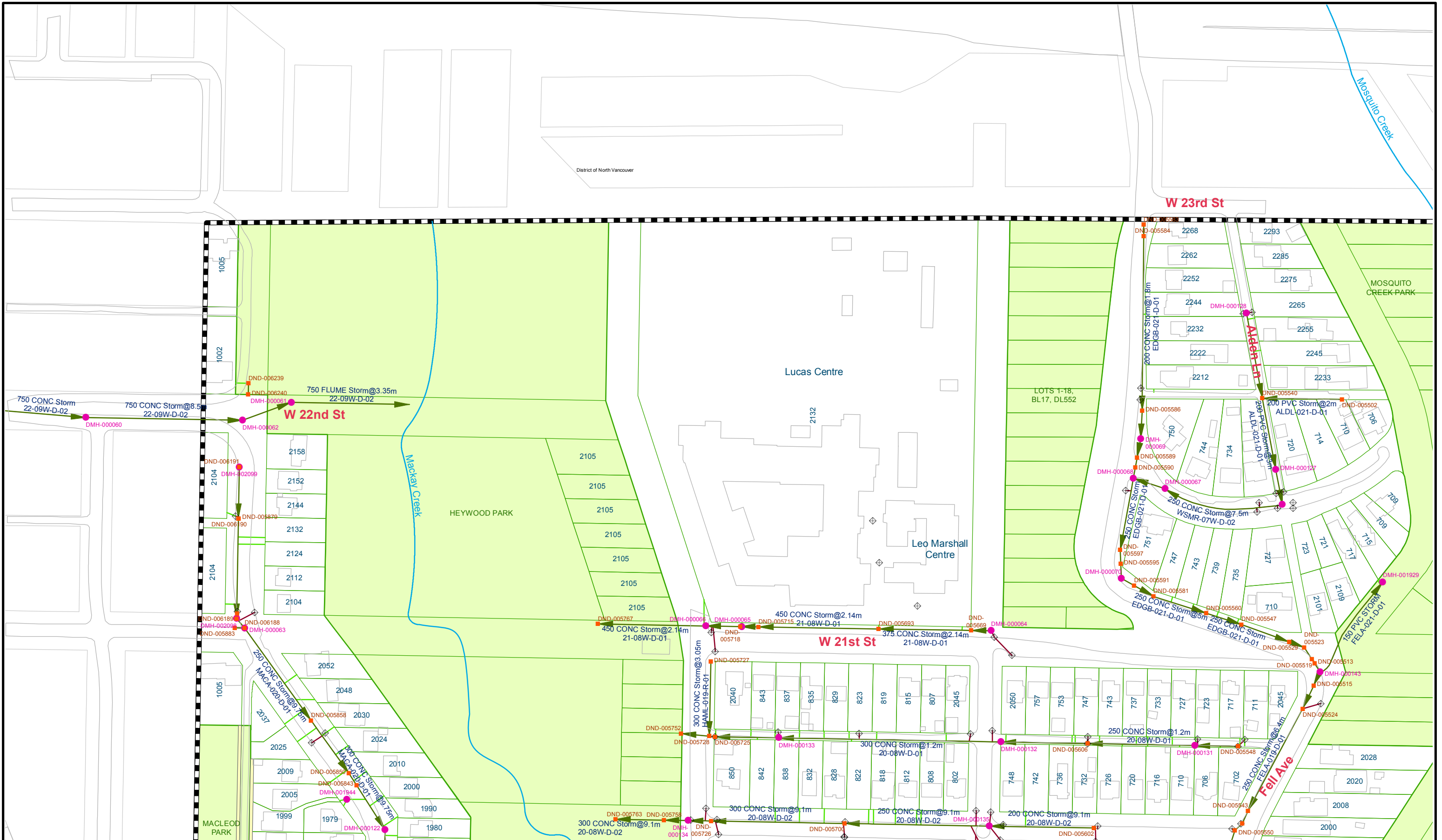


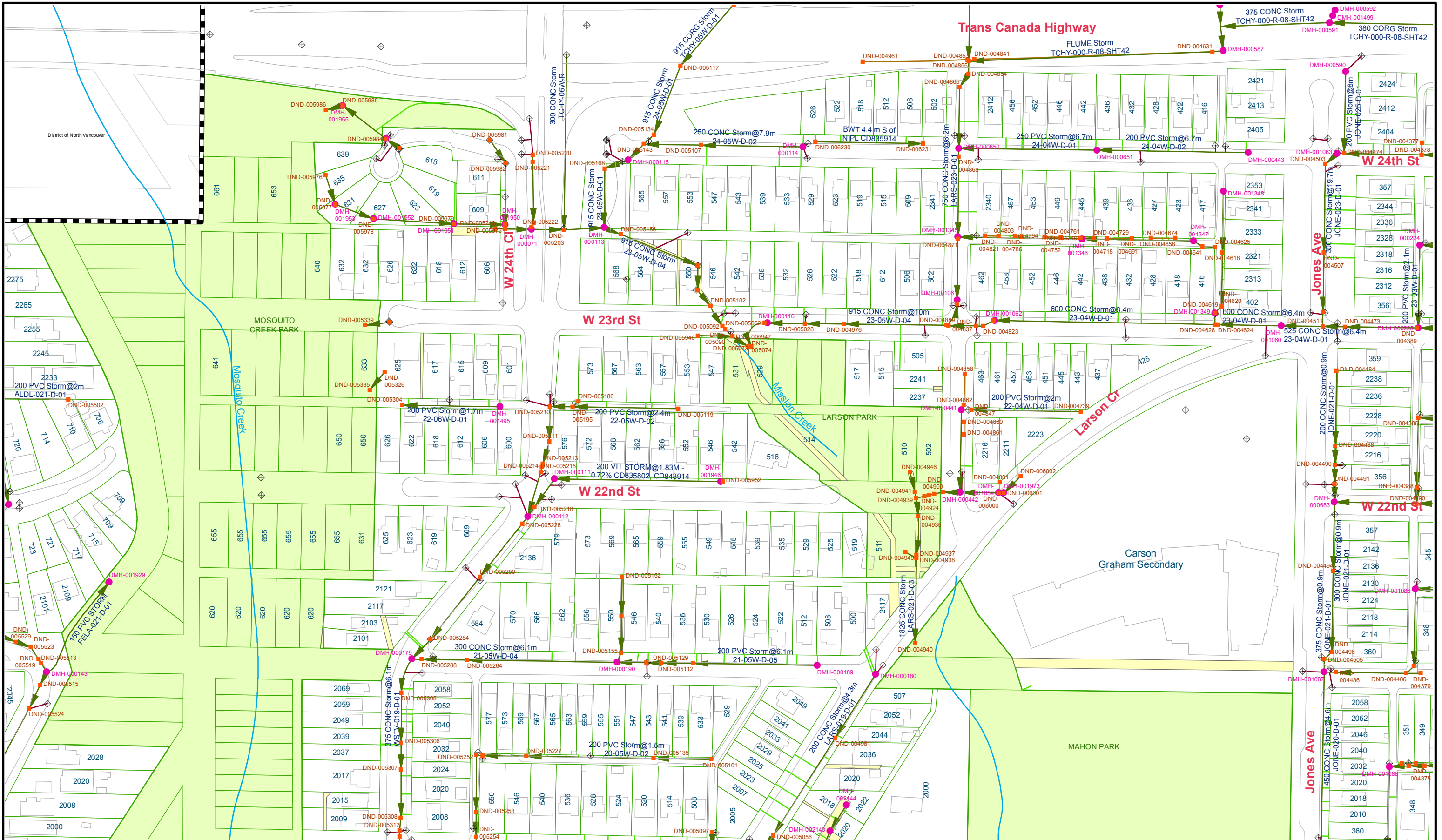
1	2	3	4
5	6	7	8
9	10	11	12
13	14	15	16
17	18	19	20
21	22	23	24
25	26	27	28
29	30	31	32
33	34	35	36
37	38	39	40
41	42	43	44
45	46	47	48
49	50	51	52

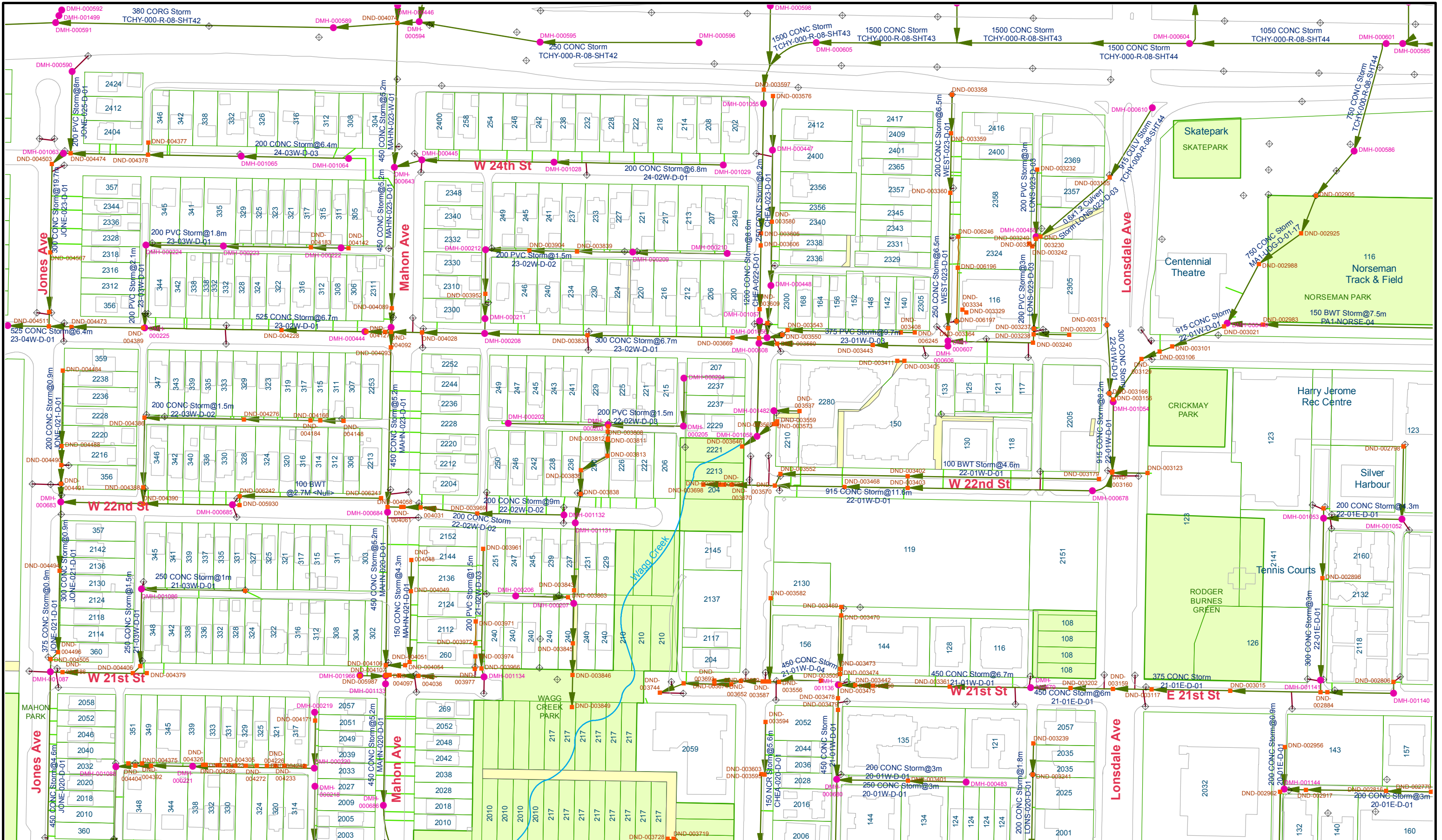
TILE #
2

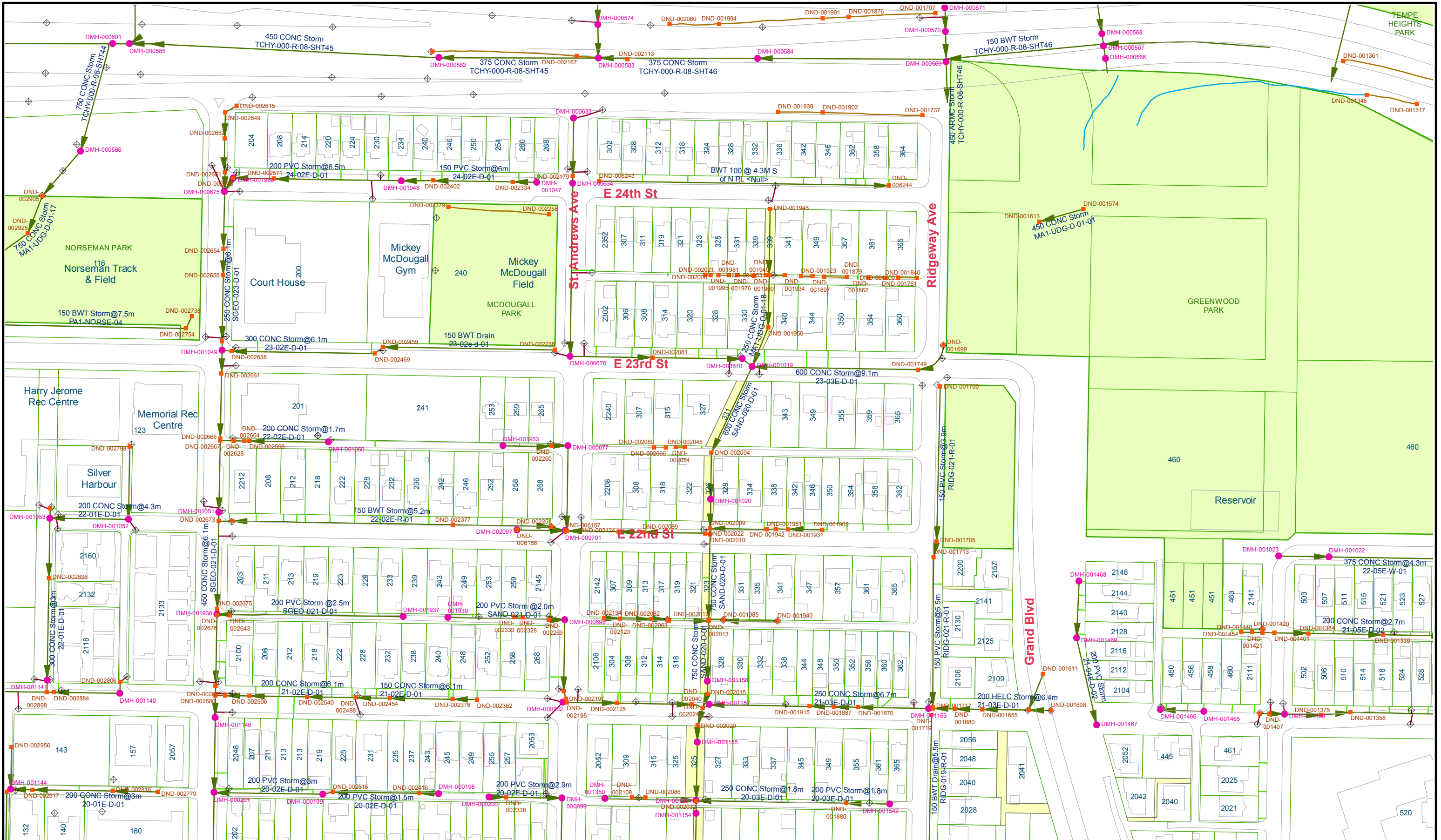


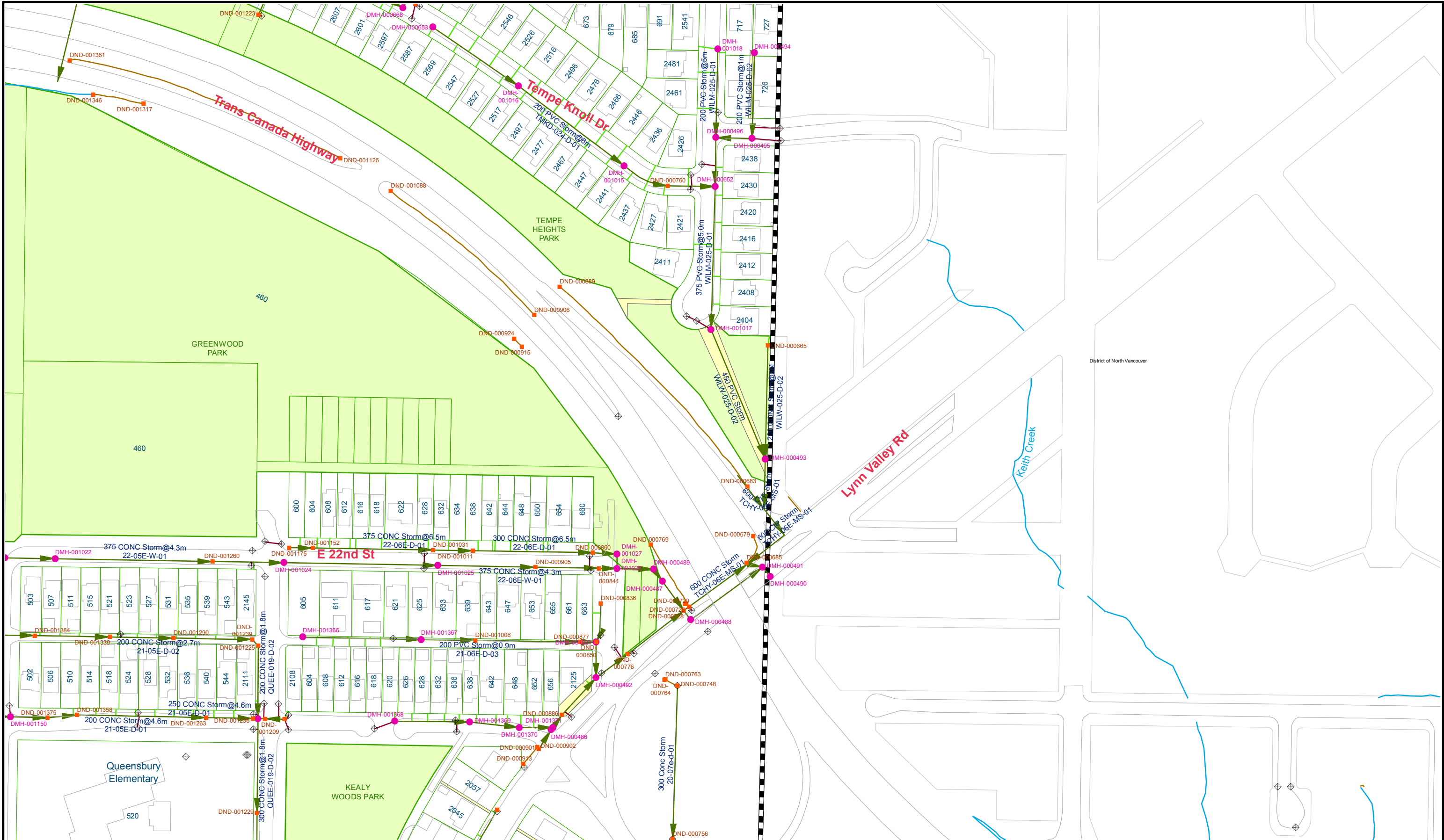


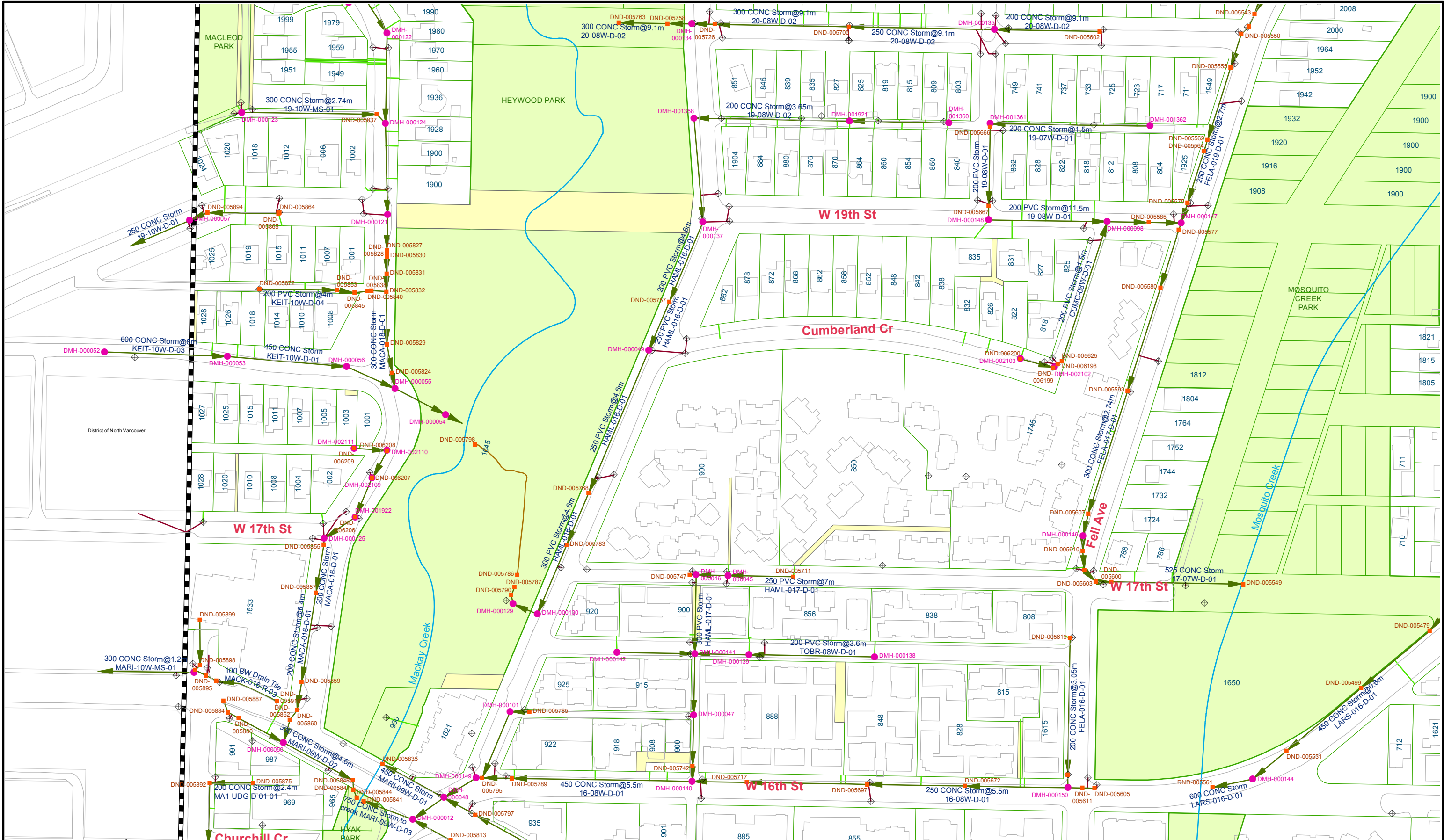


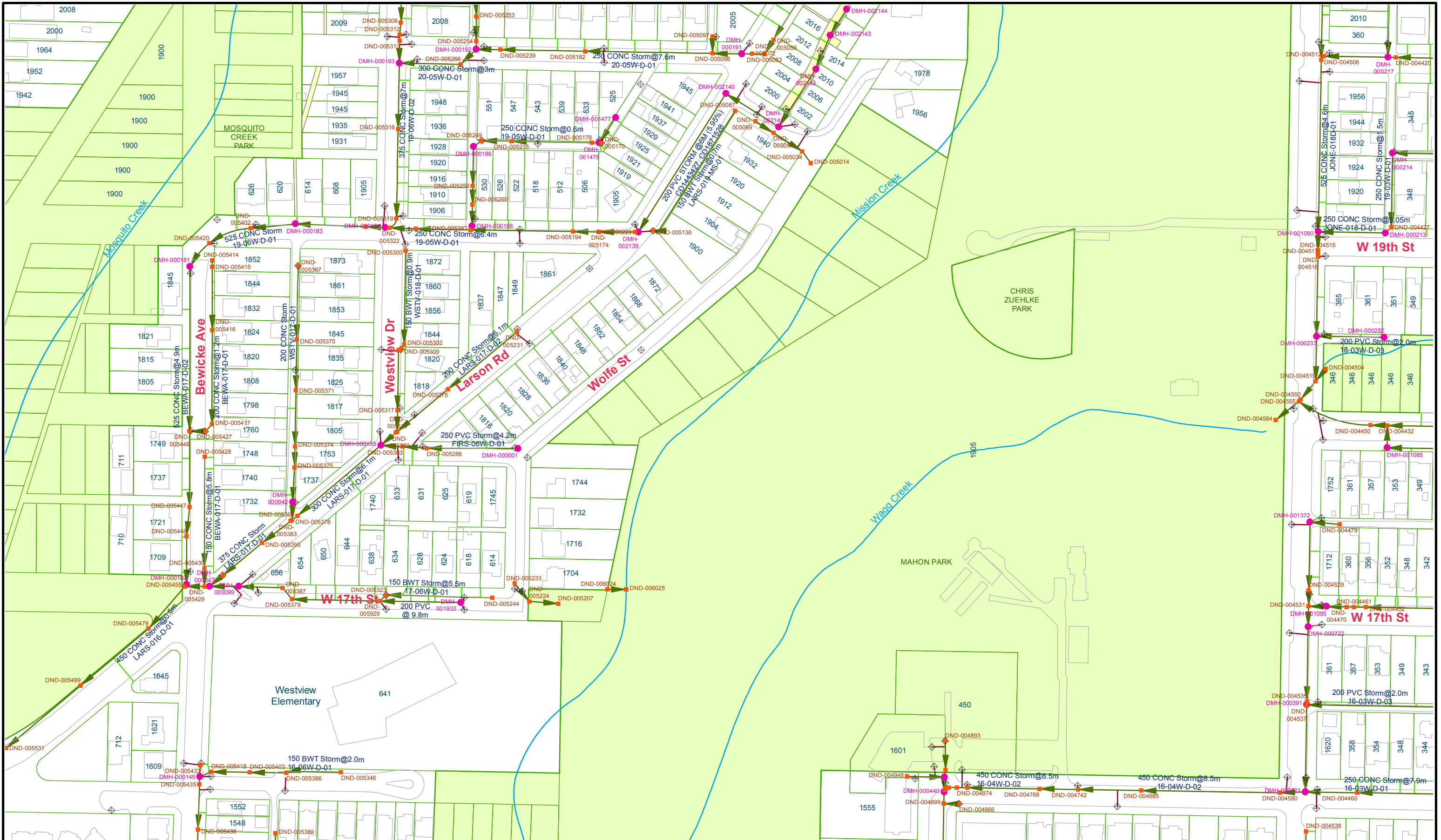


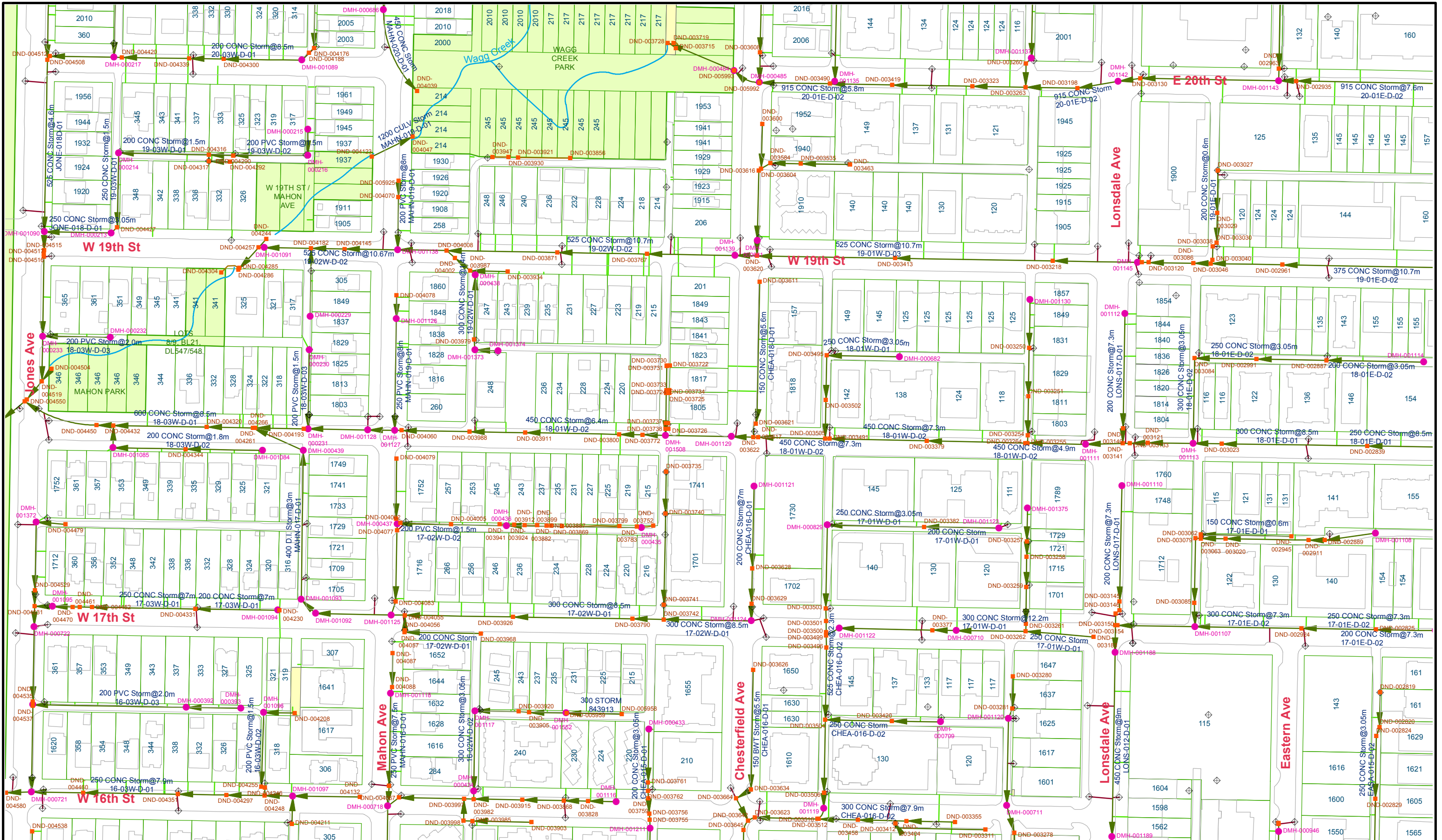














Storm Sewer Map


Legend

- Manhole (DMH)
- Main-Node (DND)
- ◇ Catchbasin
- Catchbasin lead
- Ditch
- Storm connector
- Storm
- Stream
- Building
- Easement
- Legal parcel
- Park
- City border
- 628 Address

This map has been produced on the City of North Vancouver's Geographical Information System. Data provided herein is derived from sources with varying levels of accuracy. The City of North Vancouver disclaims all responsibility for the accuracy or completeness of information contained herein.

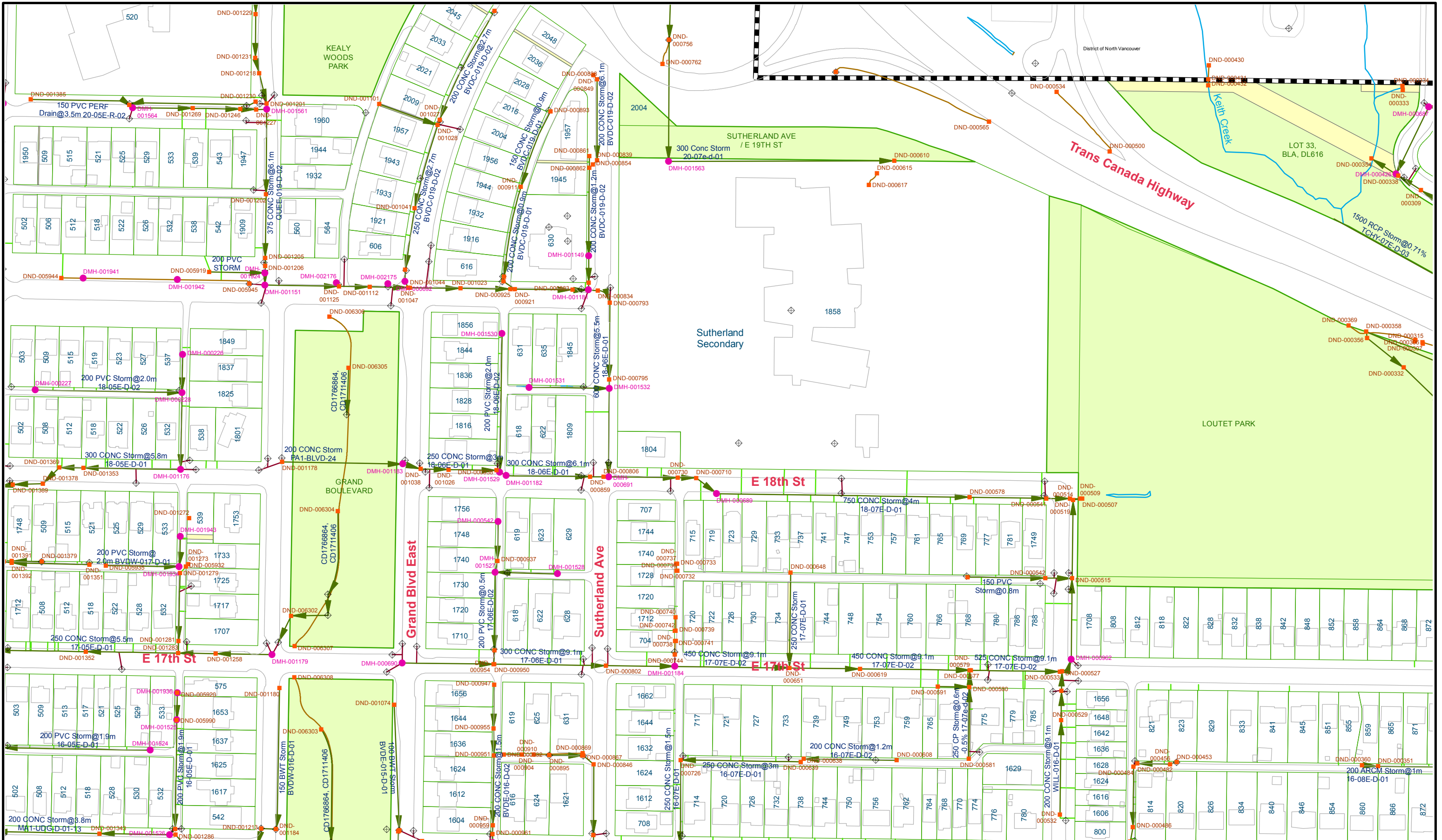
0 25 50 75 100
Meters

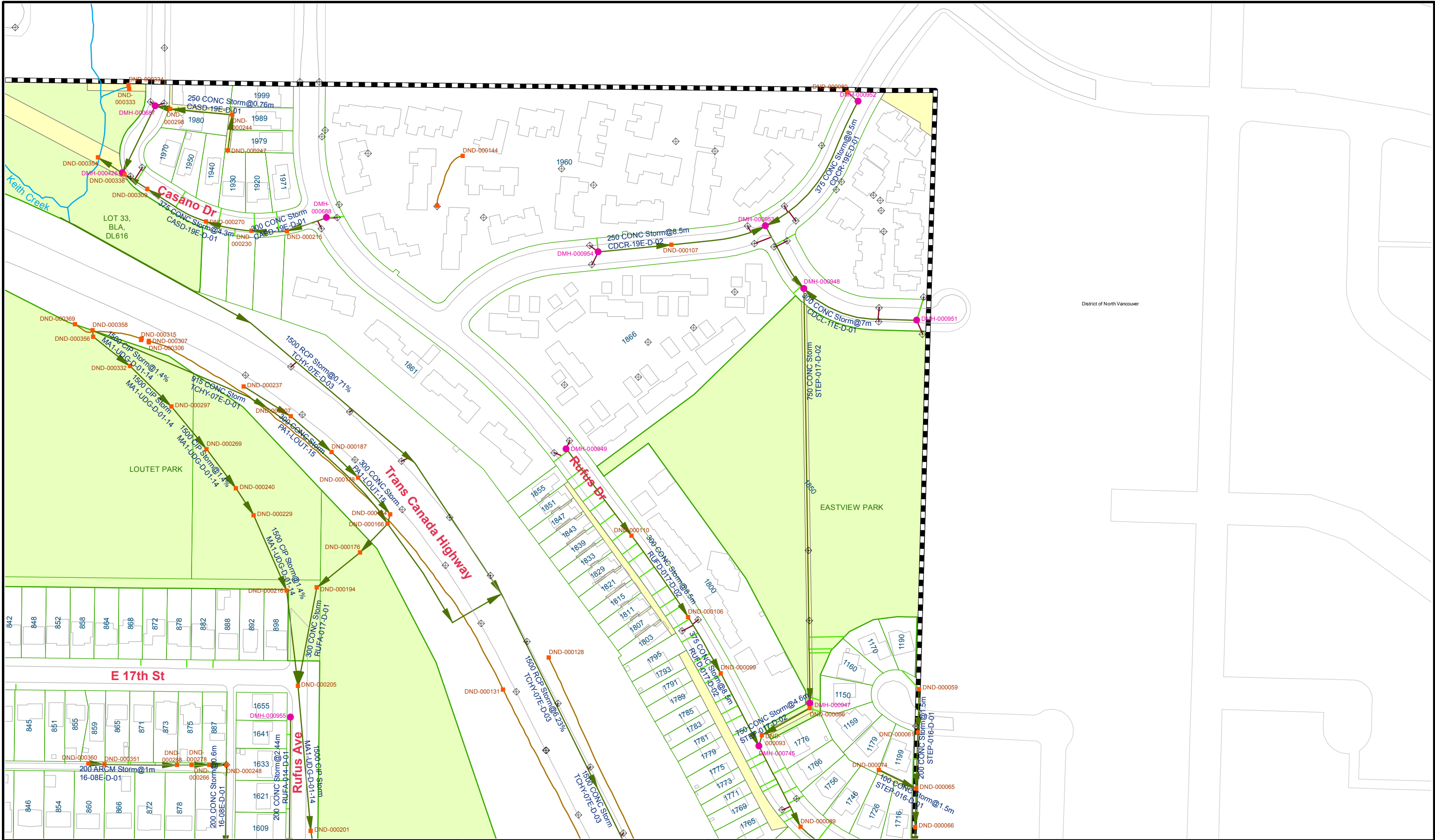
PLOTTED: November 21, 2020



1	2	3	4
5	6	7	8
9	10	11	12
13	14	15	16
17	18	19	20
21	22	23	24
25	26	27	28
29	30	31	32
33	34	35	36
37	38	39	40
41	42	43	44

TILE #
13

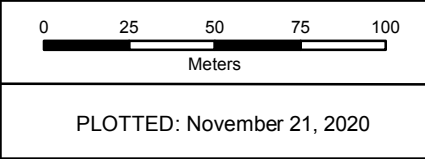





Legend

- Manhole (DMH)
- Main-Node (DND)
- ◆ Catchbasin
- Catchbasin lead
- Ditch
- Storm connector
- Storm
- Stream
- Building
- Easement
- Legal parcel
- Park
- City border
- 628 Address

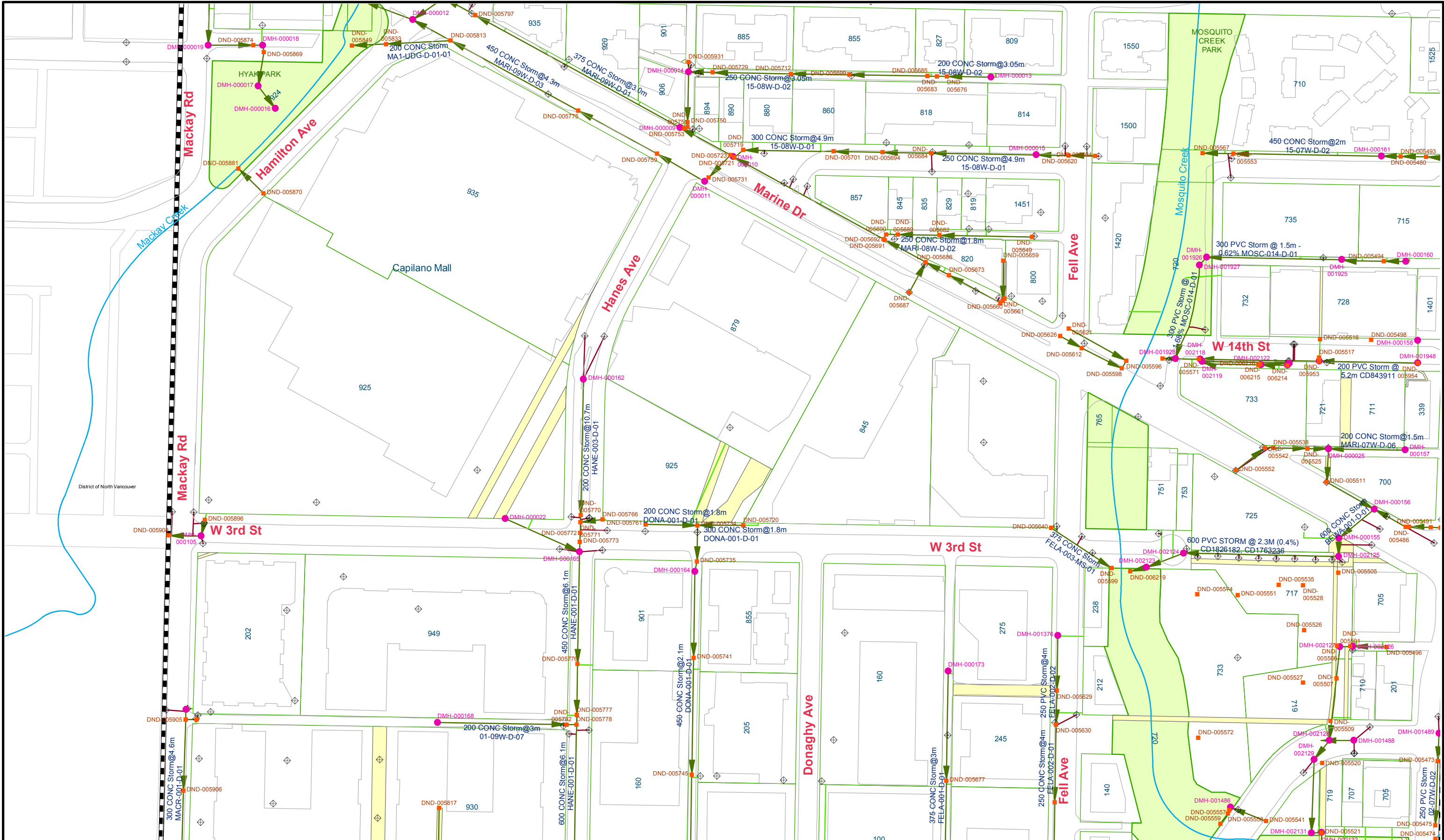
This map has been produced on the City of North Vancouver's Geographical Information System. Data provided herein is derived from sources with varying levels of accuracy. The City of North Vancouver disclaims all responsibility for the accuracy or completeness of information contained herein.





1	2	3	4		
5	6	7	8	9	
10	11	12	13	14	15
16	17	18	19	20	21
22	23	24	25	26	
27	28	29	30	31	32
33	34	35	36	37	
38	39	40	41		

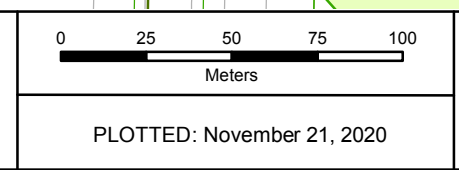
TILE #
15



Legend

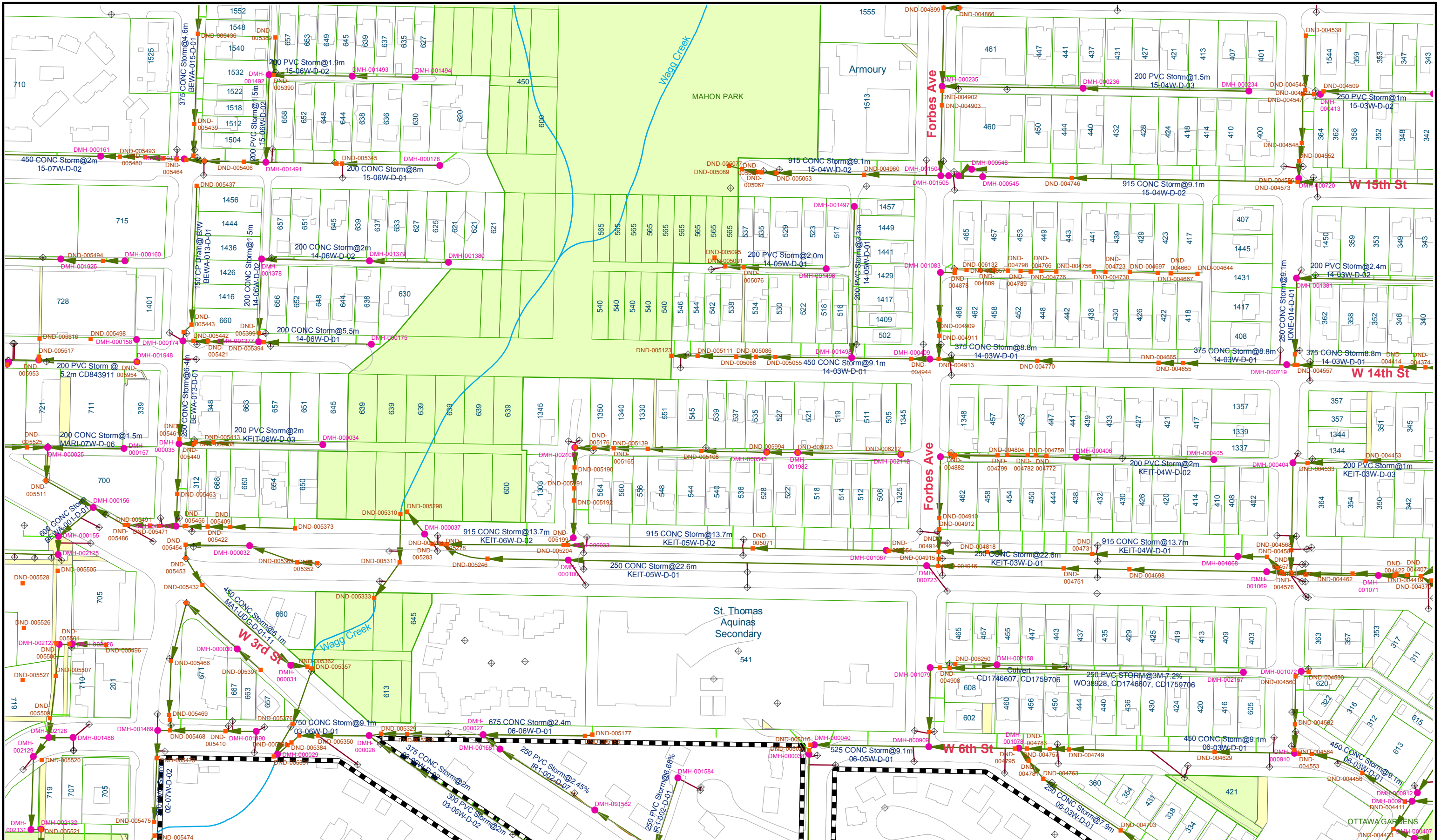
● Manhole (DMH)	— Ditch	 Building
■ Main-Node (DND)	— Storm connector	 Easement
◇ Catchbasin	— Storm	 Legal parcel
— Catchbasin lead	— Stream	 Park
 City border	628 Address	

This map has been produced on the City of North Vancouver's Geographical Information System. Data provided herein is derived from sources with varying levels of accuracy. The City of North Vancouver disclaims all responsibility for the accuracy or completeness of information contained herein.



1	2	3	4
5	6	7	8
9	10	11	12
13	14	15	16
17	18	19	20
21	22	23	24
25	26	27	28
29	30	31	32
33	34	35	36
37	38	39	40
41	42	43	44
45	46	47	48
49	50	51	52

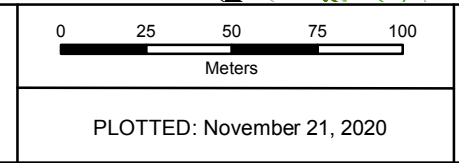
TILE #
16




Legend

Manhole (DMH)	Ditch	Building
Main-Node (DND)	Storm connector	Easement
Catchbasin	Storm	Legal parcel
Catchbasin lead	Stream	Park
City border	City border	628 Address

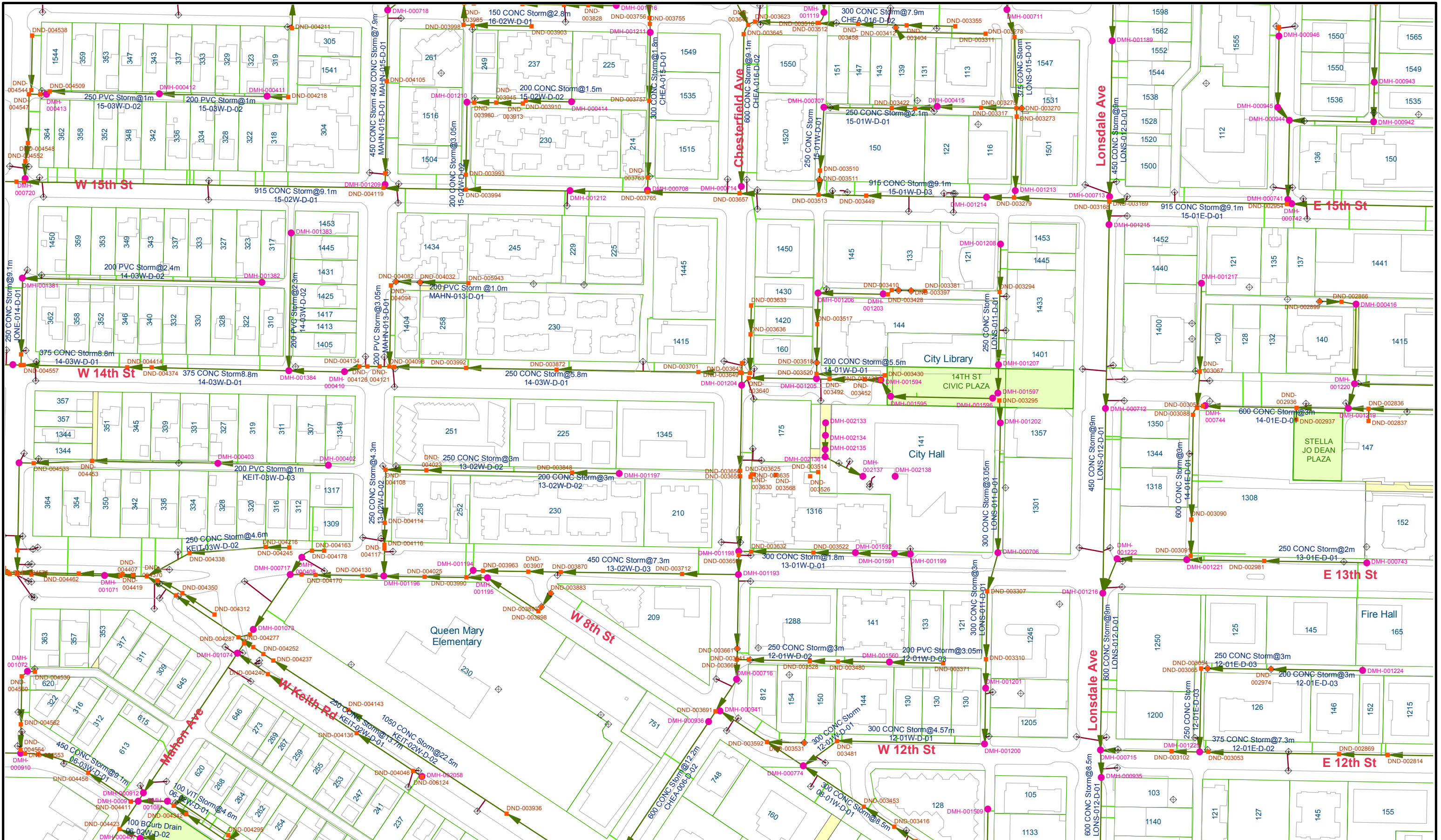
This map has been produced on the City of North Vancouver's Geographical Information System. Data provided herein is derived from sources with varying levels of accuracy. The City of North Vancouver disclaims all responsibility for the accuracy or completeness of information contained herein.



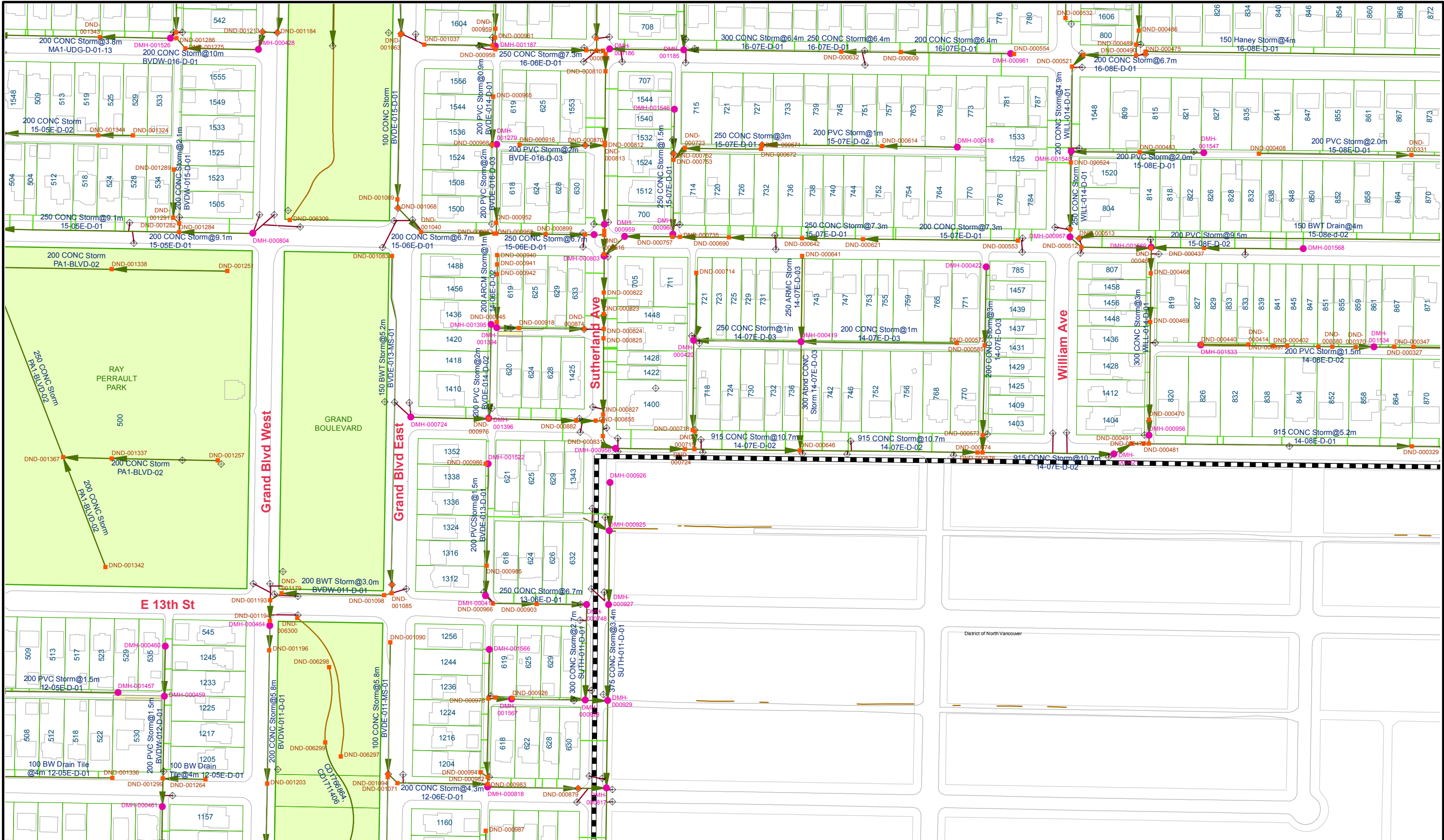


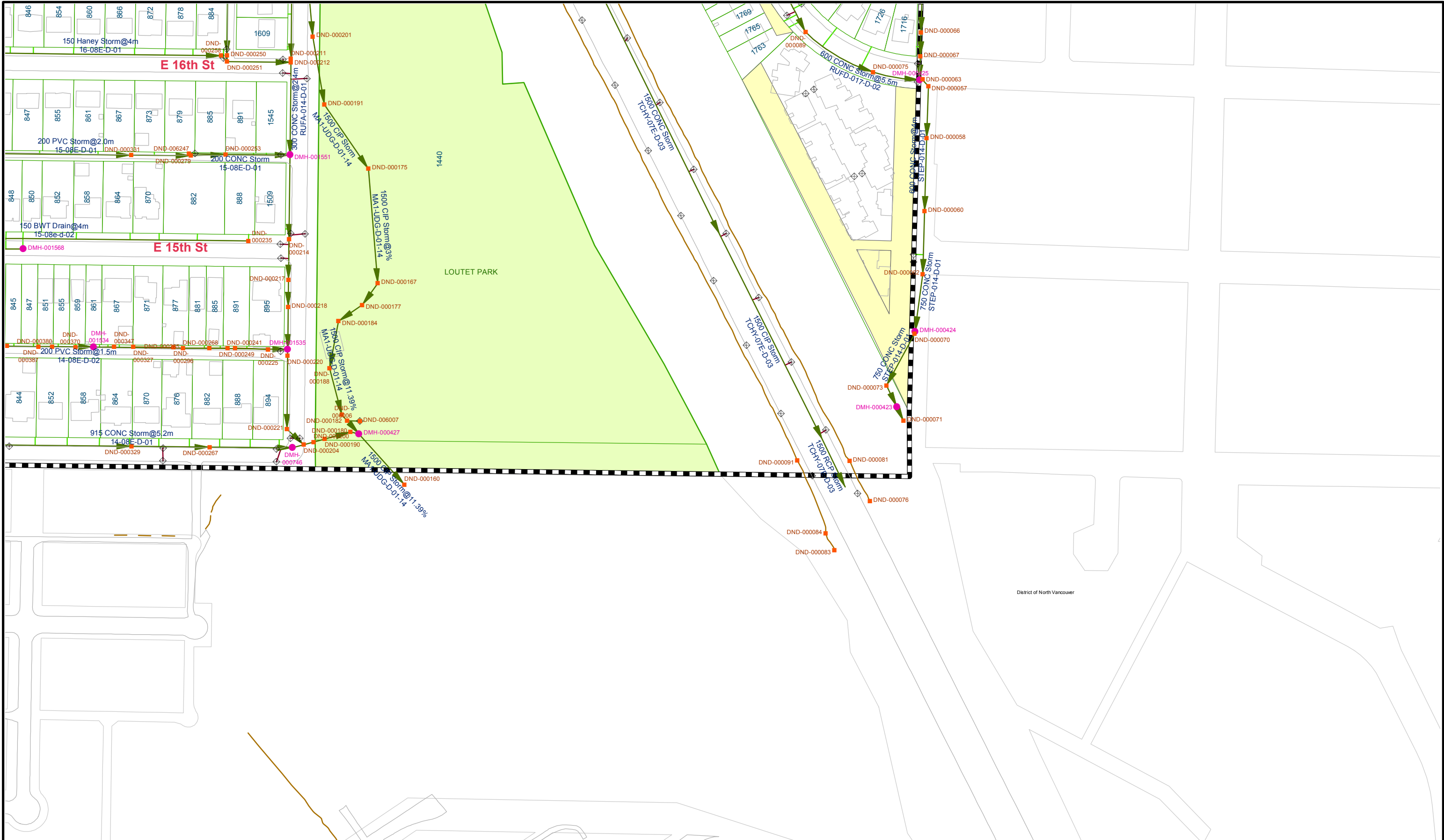
1	2	3	4
5	6	7	8
9	10	11	12
13	14	15	16
17	18	19	20
21	22	23	24
25	26	27	28
29	30	31	32
33	34	35	36
37	38	39	40
41	42	43	44

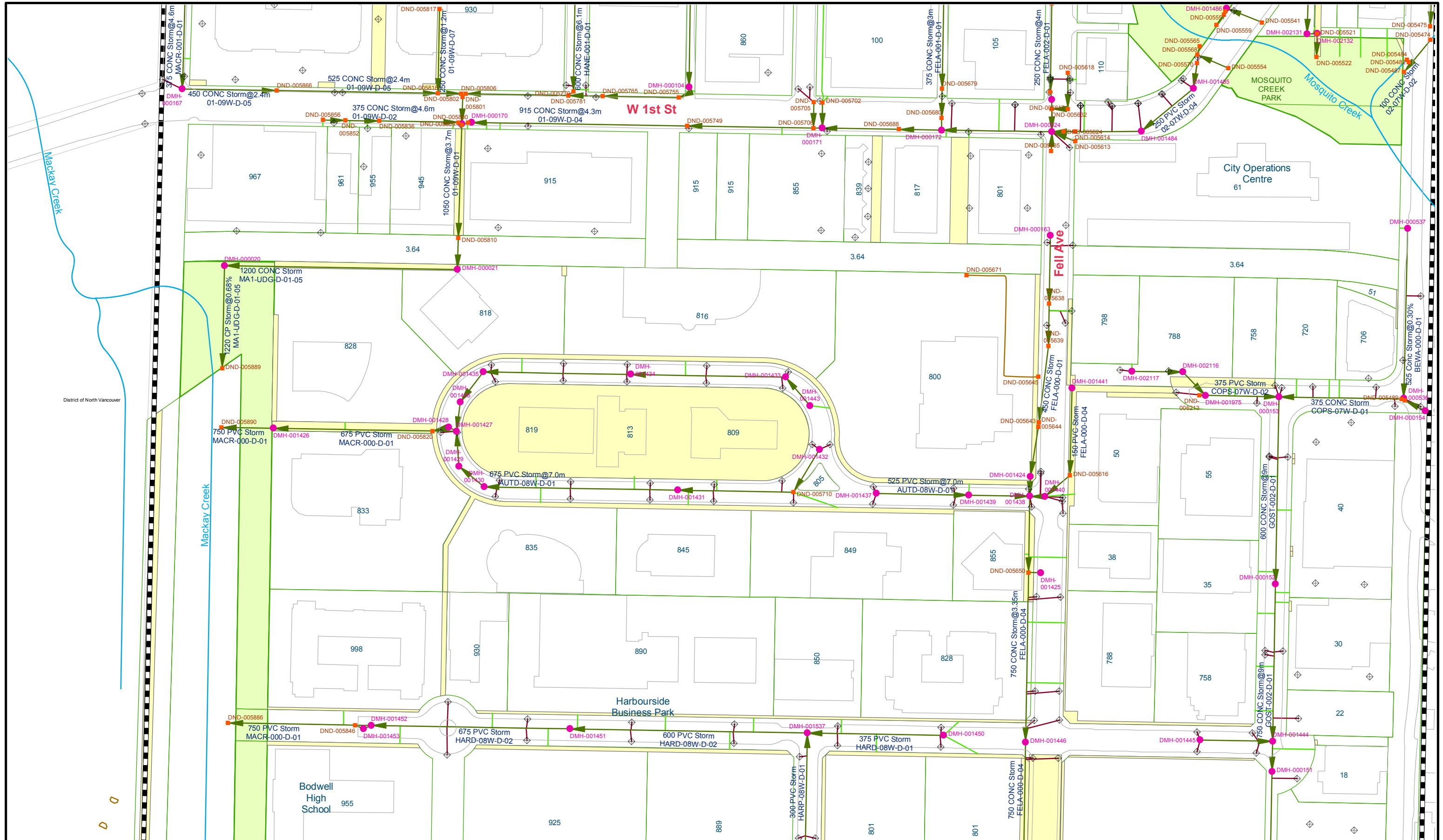
TILE #
17











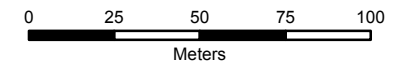
CORPORATION OF THE
CITY OF NORTH VANCOUVER

Storm Sewer Map

Legend

● Manhole (DMH)	— Ditch	▭ Building
○ Main-Node (DND)	— Storm connector	▭ Easement
◇ Catchbasin	— Storm	▭ Legal parcel
— Catchbasin lead	— Stream	▭ Park
— City border	628 Address	

This map has been produced on the City of North Vancouver's Geographical Information System. Data provided herein is derived from sources with varying levels of accuracy. The City of North Vancouver disclaims all responsibility for the accuracy or completeness of information contained herein.

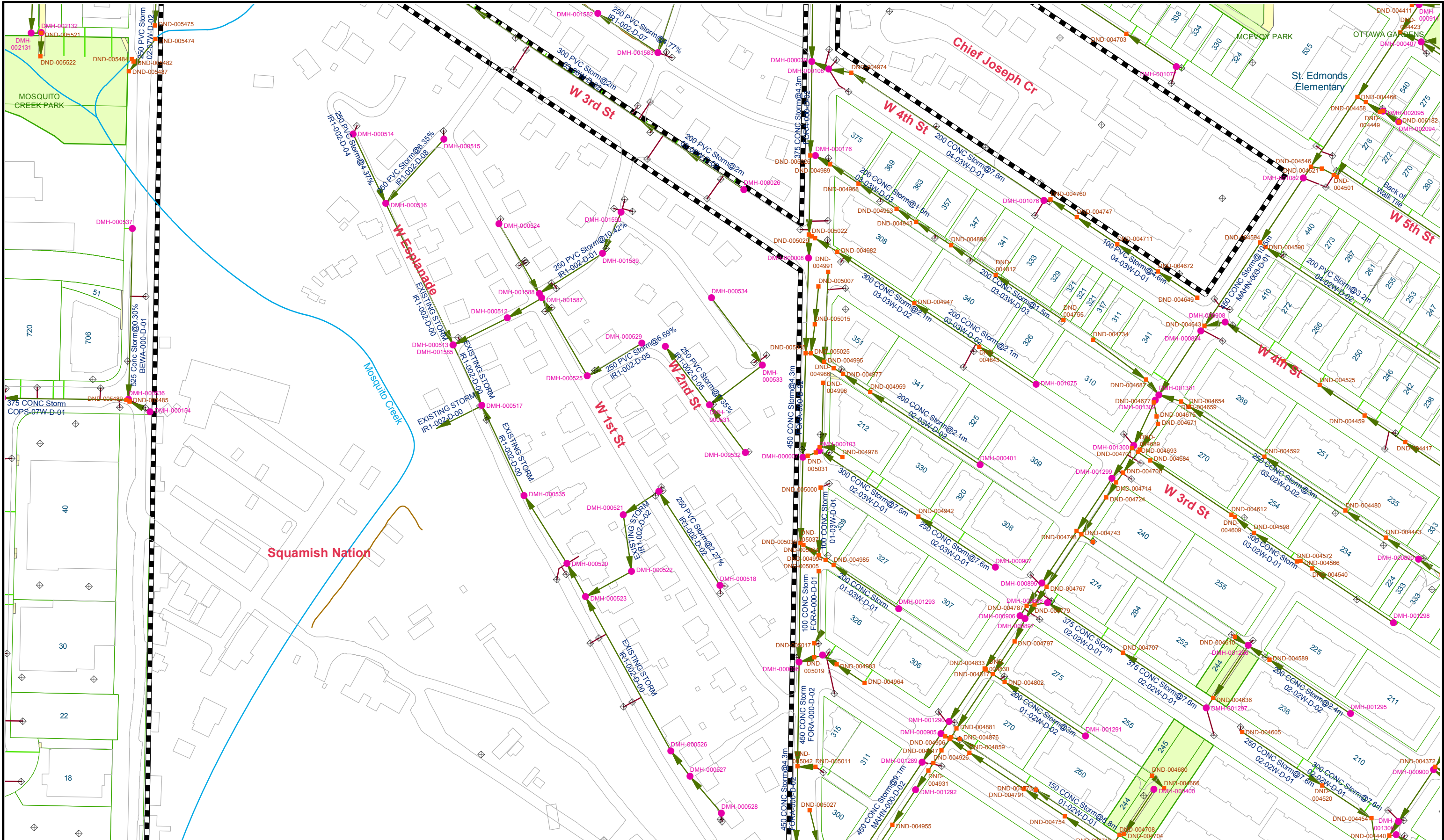


PLOTTED: November 21, 2020

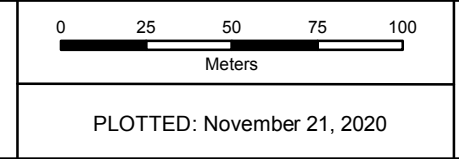


1	2	3	4
5	6	7	8
9	10	11	12
13	14	15	16
17	18	19	20
21	22	23	24
25	26	27	28
29	30	31	32
33	34	35	36
37	38	39	40
41	42	43	44

TILE #
22



Legend
● Manhole (DMH) — Ditch Building
● Main-Node (DND) — Storm connector Easement
◆ Catchbasin — Storm Legal parcel
— Catchbasin lead — Stream Park
 City border 628 Address





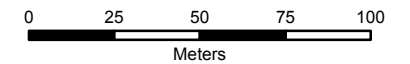
CORPORATION OF THE
CITY OF NORTH VANCOUVER

Storm Sewer Map

Legend

- Manhole (DMH)
- Main-Node (DND)
- ◆ Catchbasin
- Catchbasin lead
- Ditch
- Storm connector
- Storm
- Stream
- Building
- Easement
- Legal parcel
- Park
- City border
- 628 Address

This map has been produced on the City of North Vancouver's Geographical Information System. Data provided herein is derived from sources with varying levels of accuracy. The City of North Vancouver disclaims all responsibility for the accuracy or completeness of information contained herein.

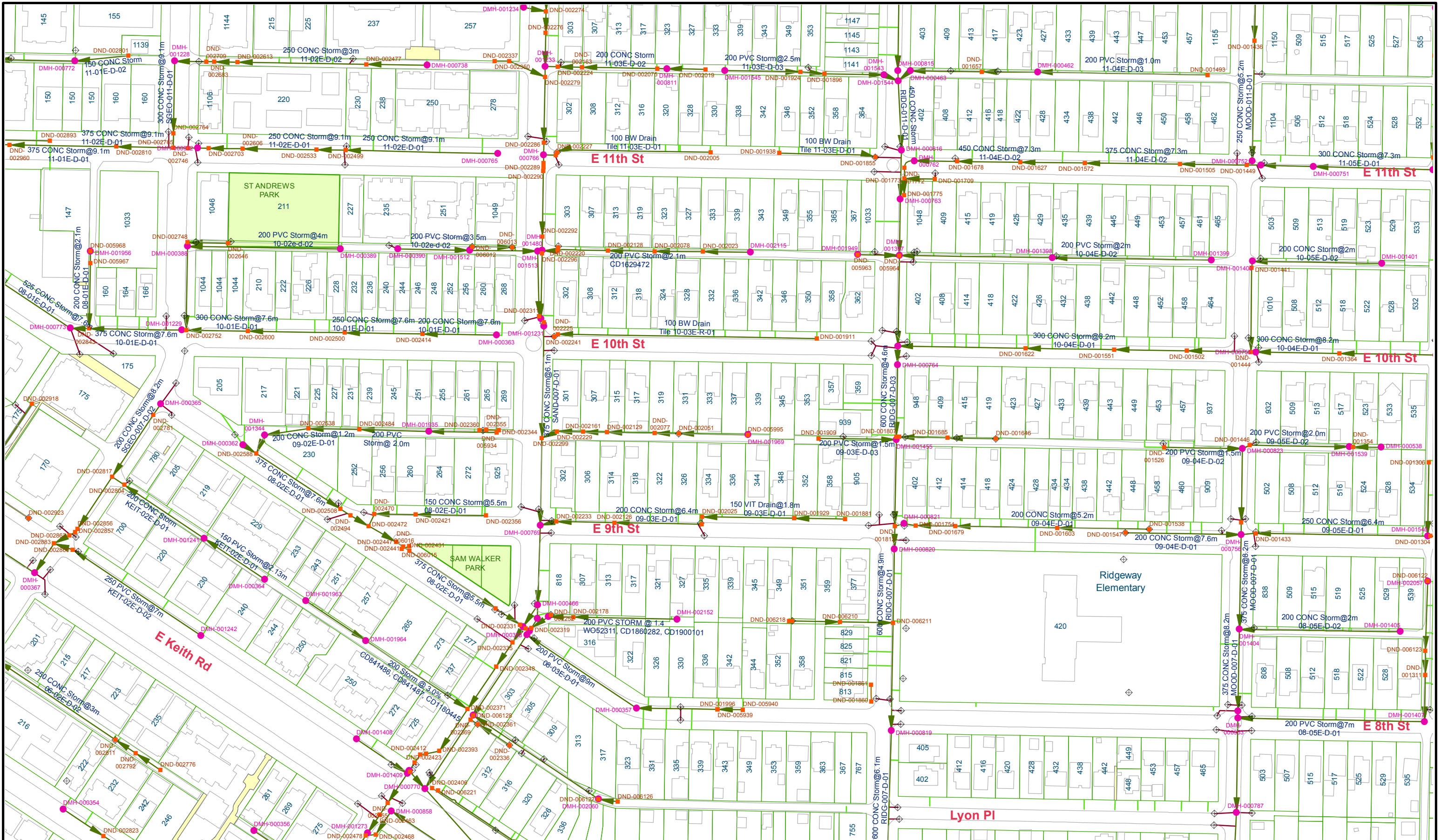


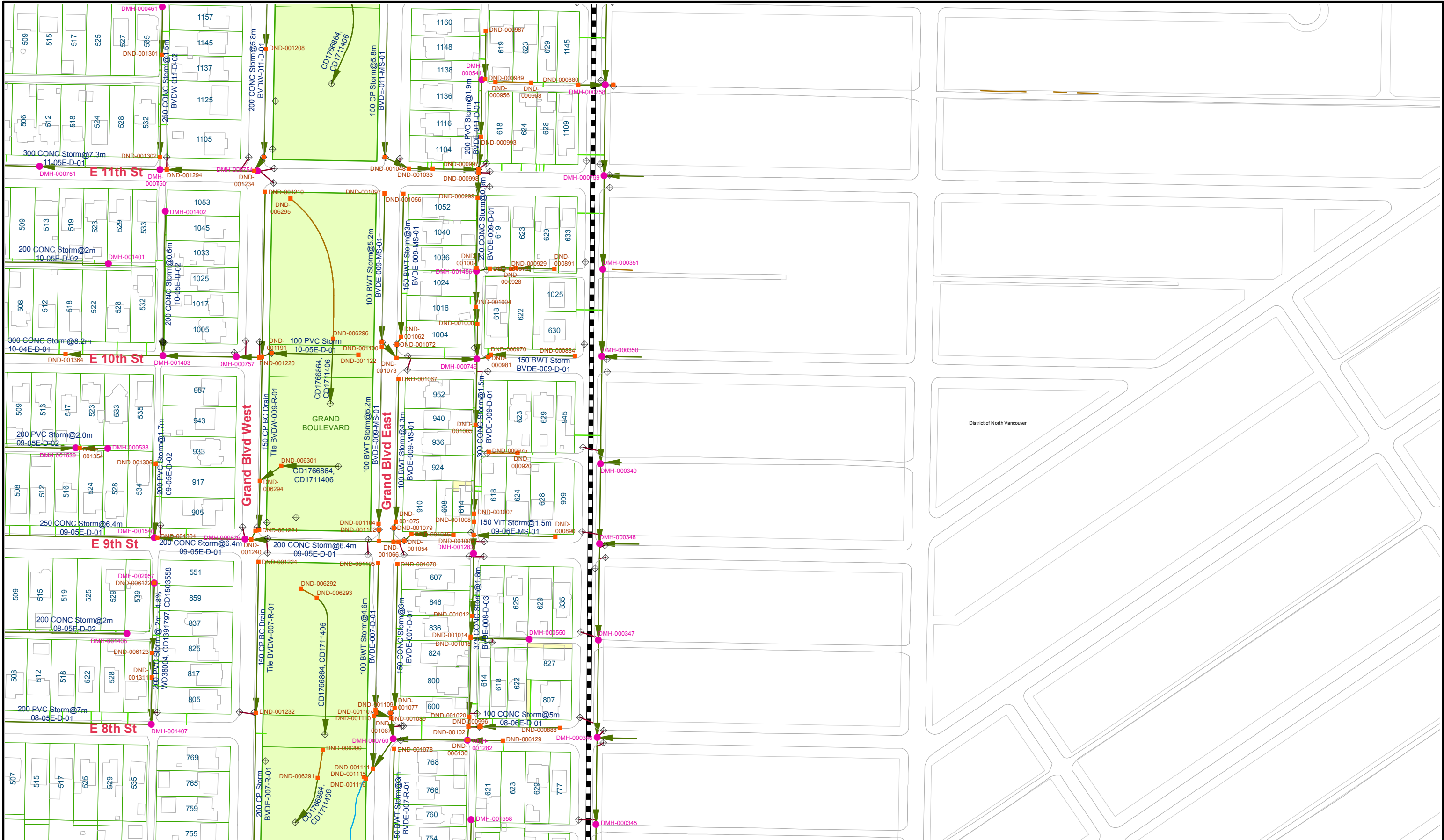
PLOTTED: November 21, 2020

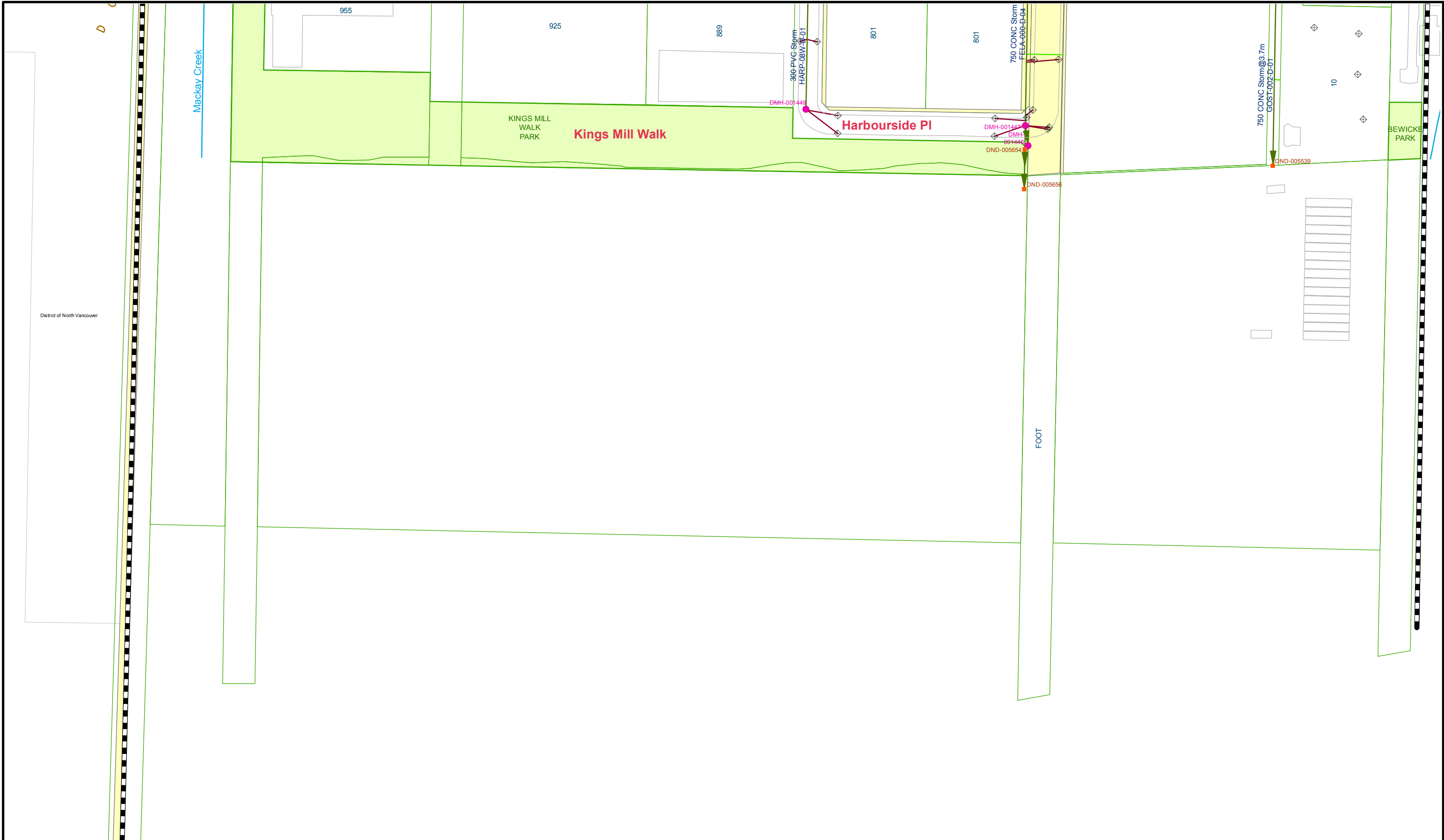


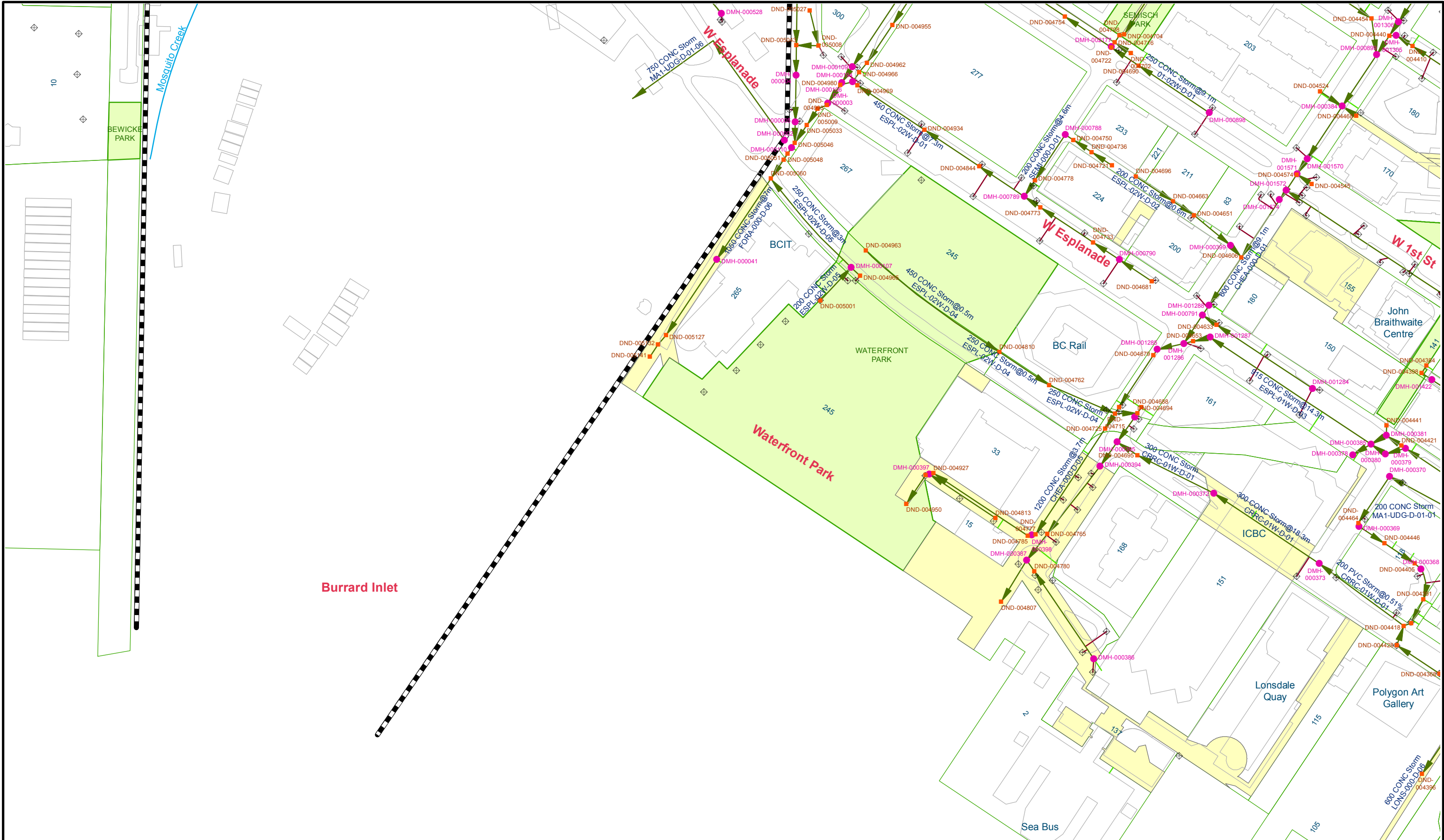
1	2	3	4
5	6	7	8
9	10	11	12
13	14	15	16
17	18	19	20
21	22	23	24
25	26	27	28
29	30	31	32
33	34	35	36
37	38	39	40
41	42	43	44
45	46	47	48
49	50	51	52

TILE #
24











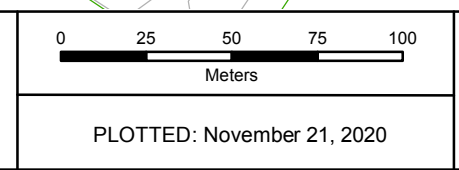





Legend

● Manhole (DMH)	— Ditch	 Building
■ Main-Node (DND)	— Storm connector	 Easement
 Catchbasin	— Storm	 Legal parcel
— Catchbasin lead	— Stream	 Park
 City border	628 Address	

This map has been produced on the City of North Vancouver's Geographical Information System. Data provided herein is derived from sources with varying levels of accuracy. The City of North Vancouver disclaims all responsibility for the accuracy or completeness of information contained herein.

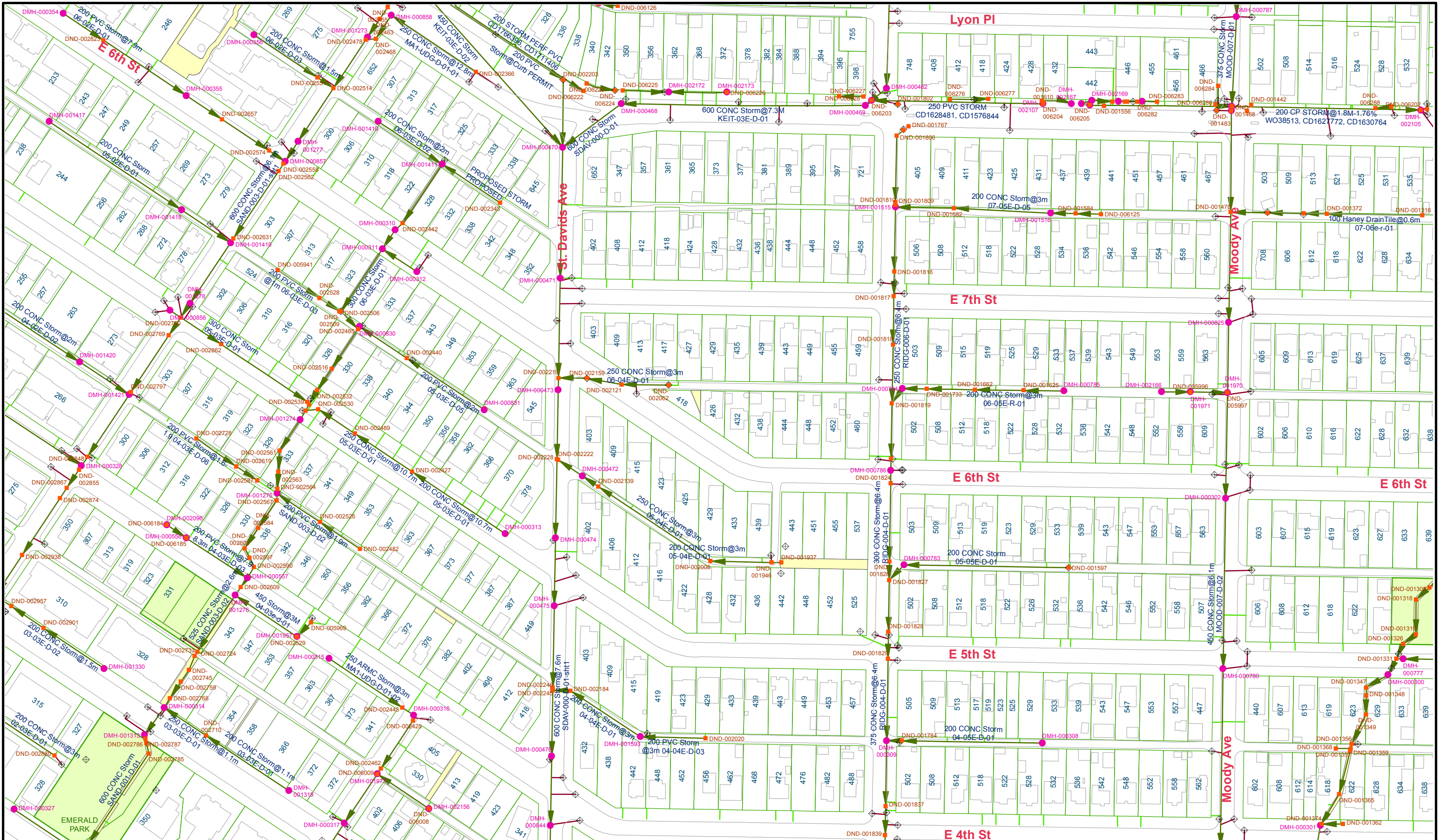


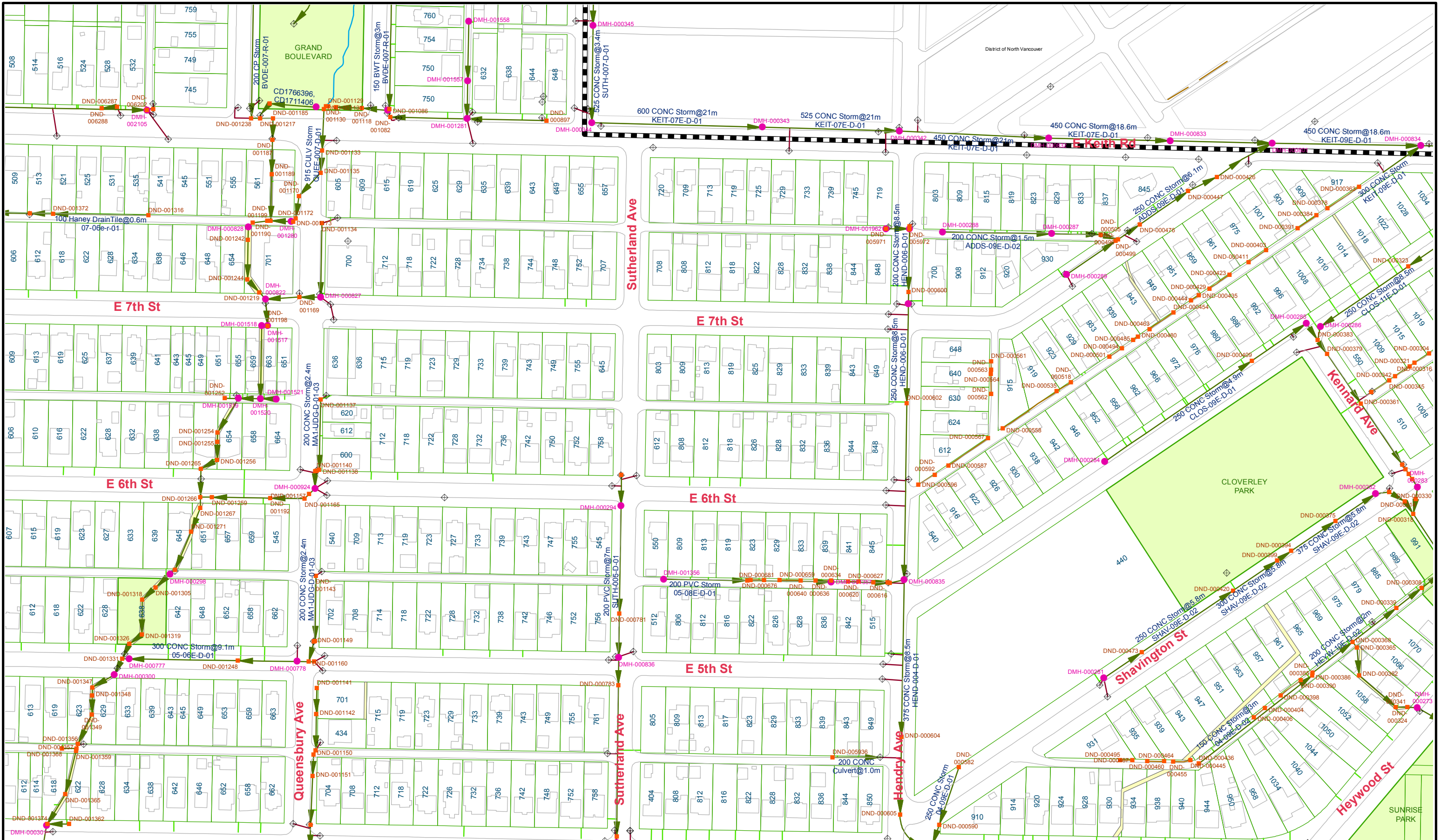


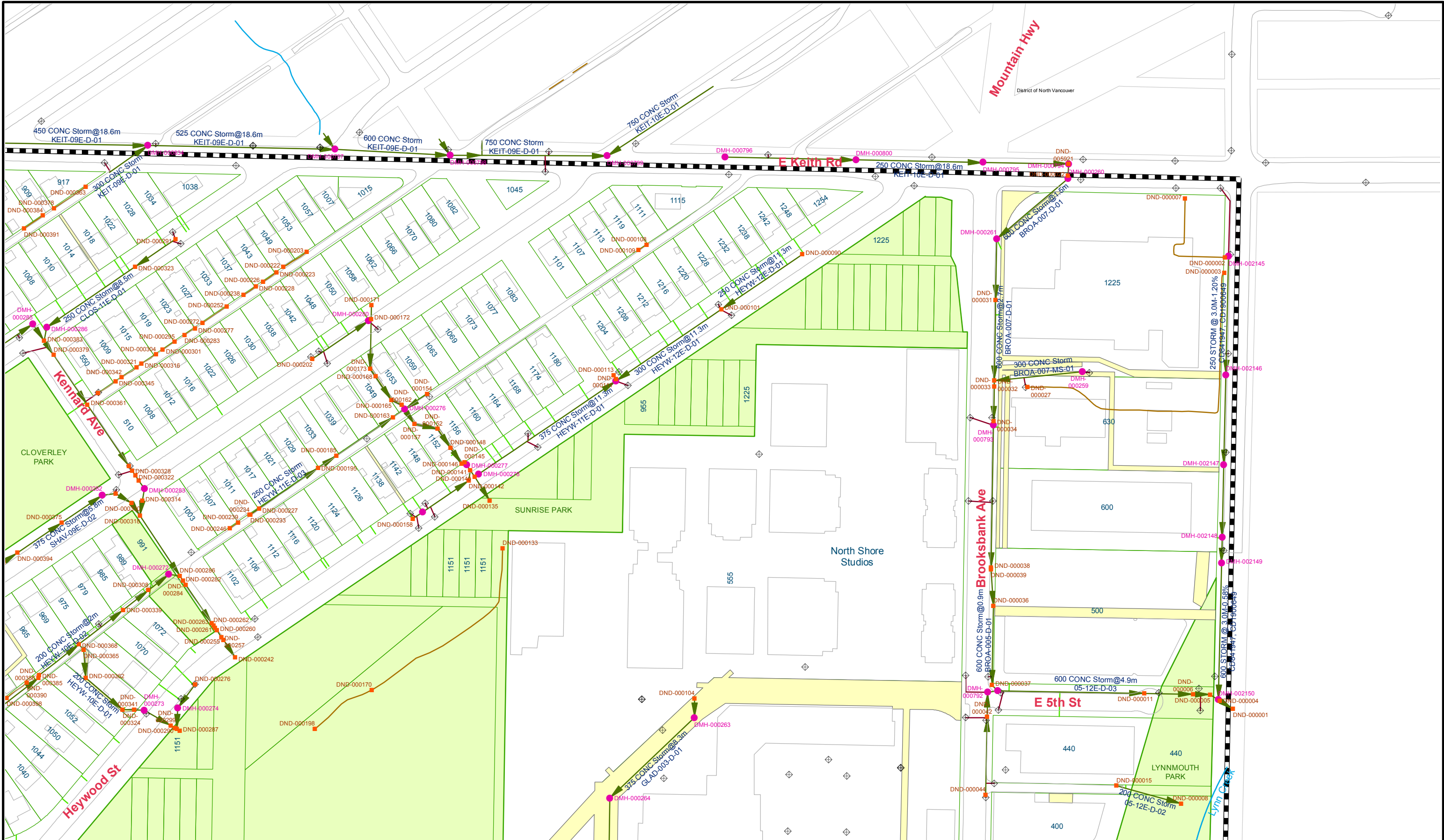
1	2	3	4
5	6	7	8
9	10	11	12
13	14	15	16
17	18	19	20
21	22	23	24
25	26	27	28
29	30	31	32
33	34	35	36
37	38	39	40
41	42	43	44

TILE #
28











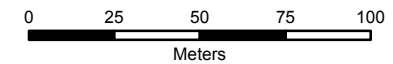
CORPORATION OF THE
CITY OF NORTH VANCOUVER

Storm Sewer Map

Legend

● Manhole (DMH)	— Ditch	□ Building
■ Main-Node (DND)	— Storm connector	□ Easement
◇ Catchbasin	— Storm	□ Legal parcel
— Catchbasin lead	— Stream	□ Park
— City border	628 Address	

This map has been produced on the City of North Vancouver's Geographical Information System. Data provided herein is derived from sources with varying levels of accuracy. The City of North Vancouver disclaims all responsibility for the accuracy or completeness of information contained herein.

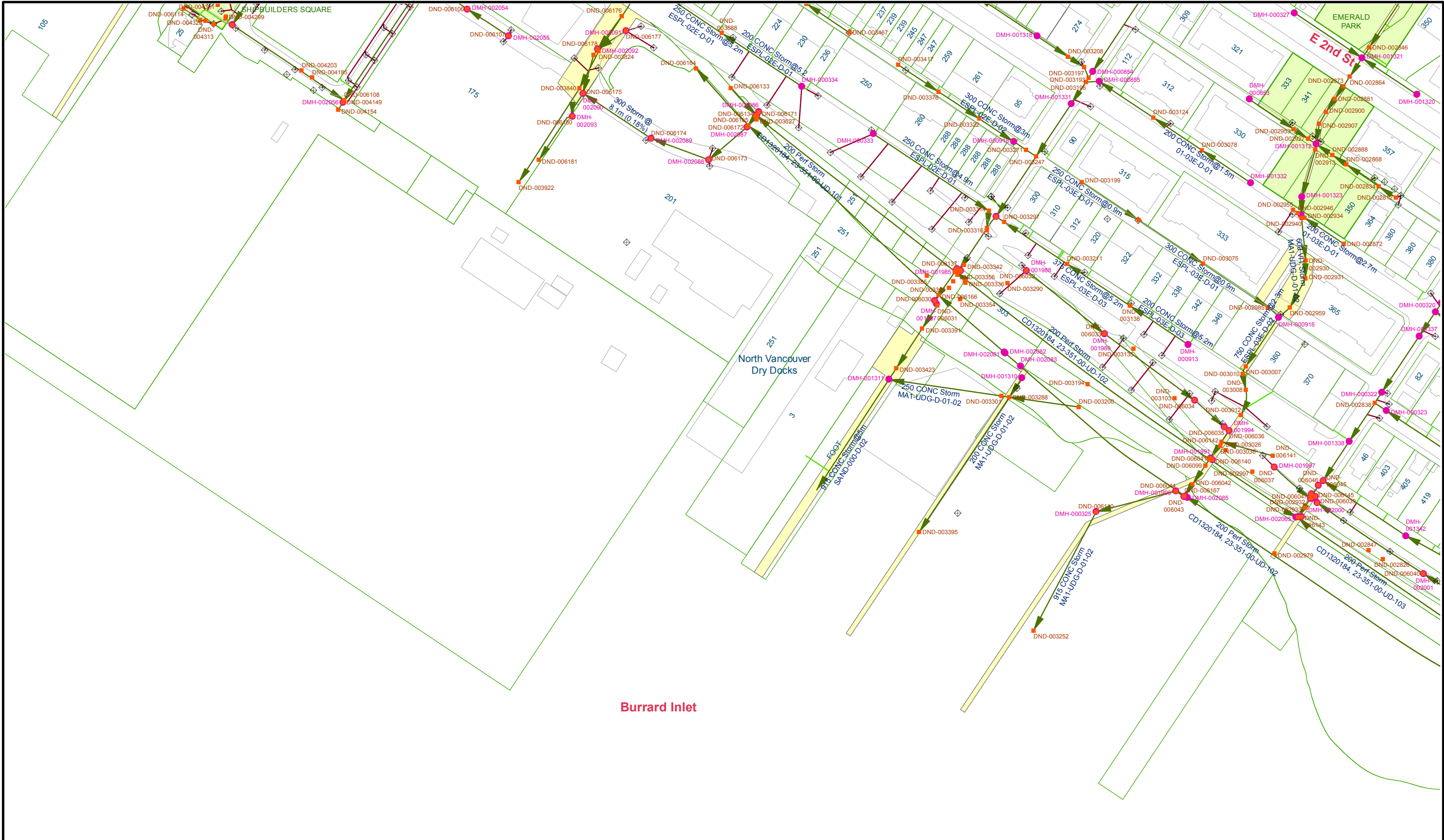


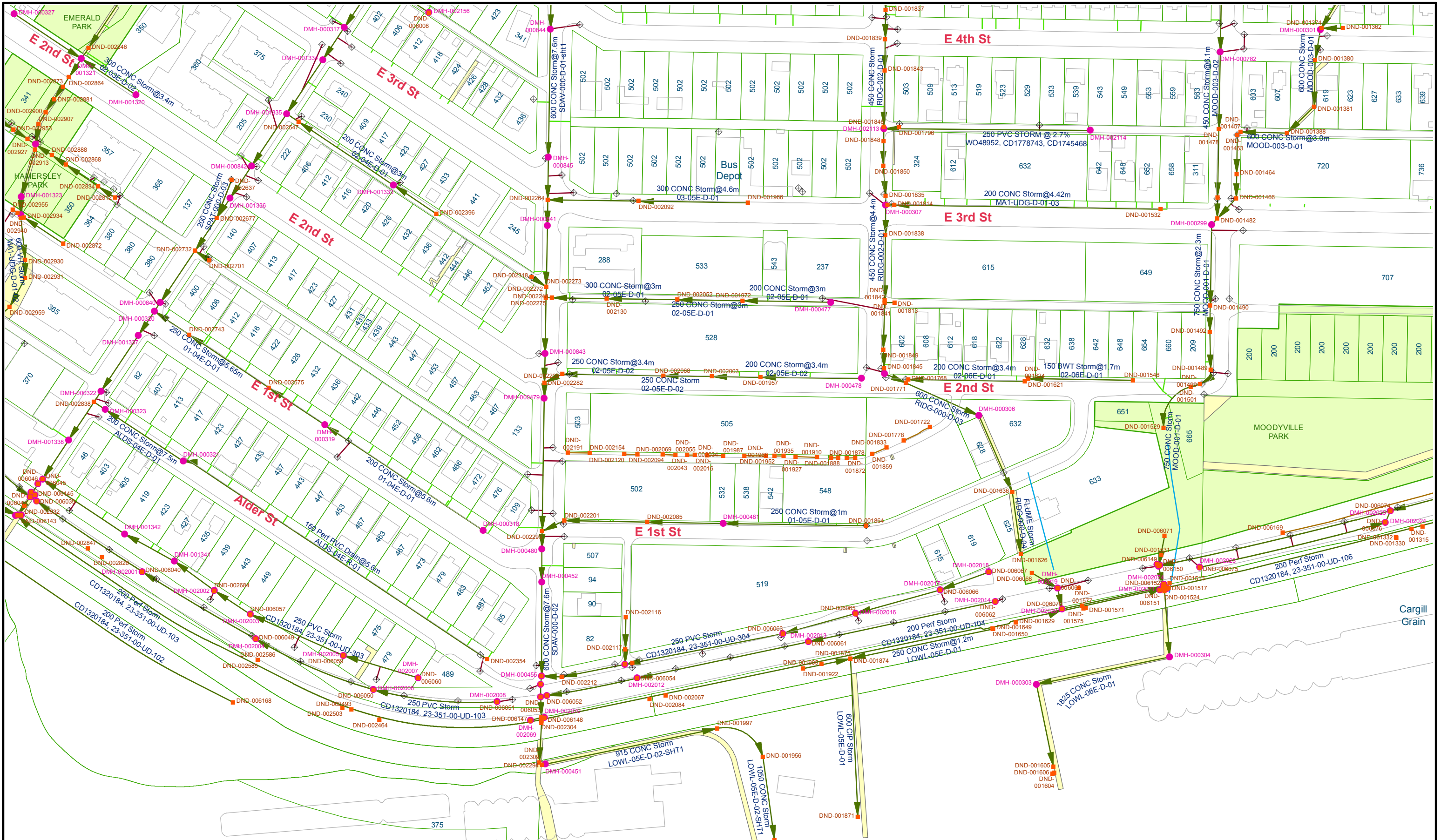
PLOTTED: November 21, 2020

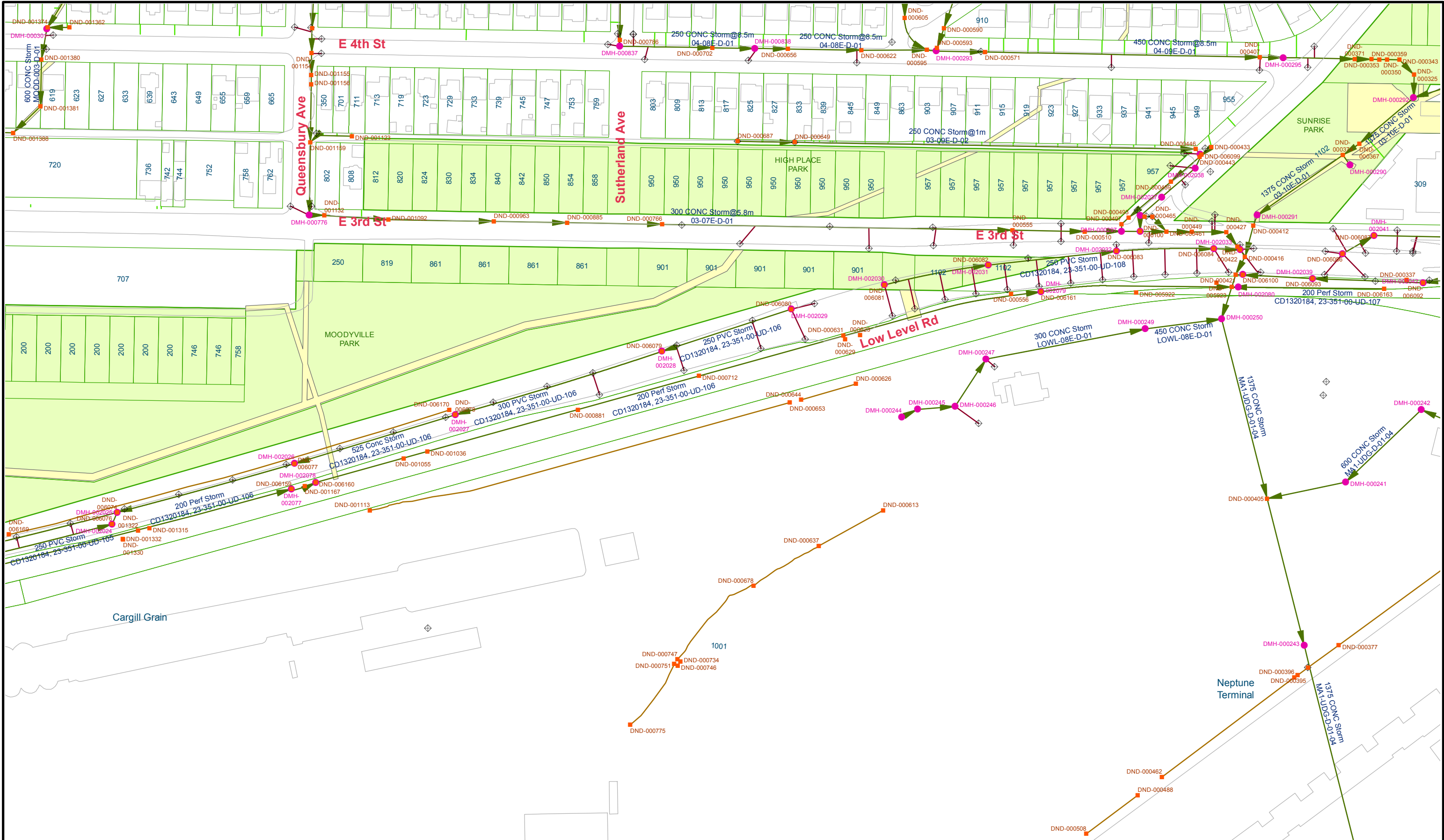


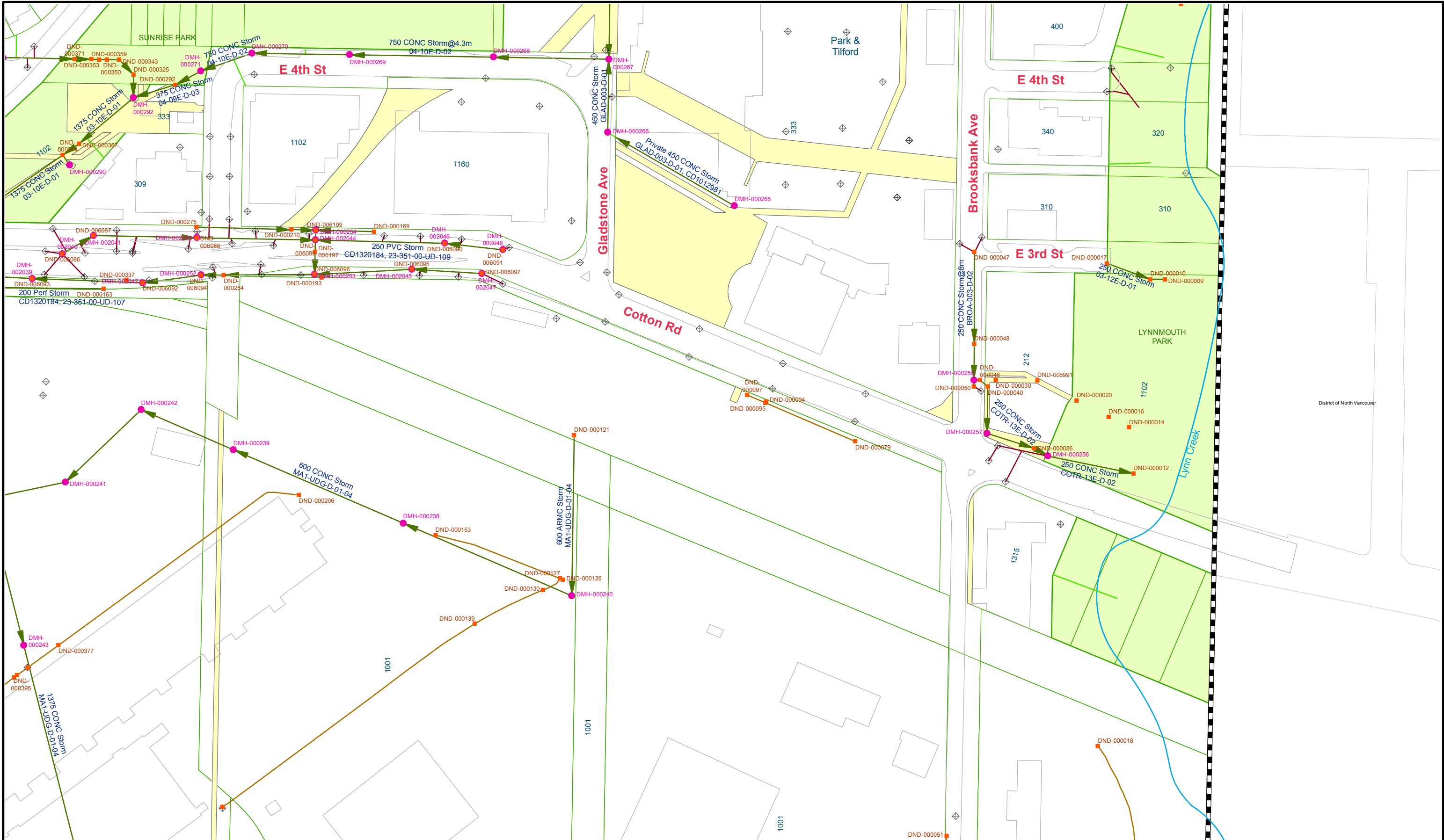
	1	2	3	4	
5	6	7	8	9	
10	11	12	13	14	15
16	17	18	19	20	21
22	23	24	25	26	
27	28	29	30	31	32
33	34	35	36	37	
	38	39	40	41	

TILE #
33

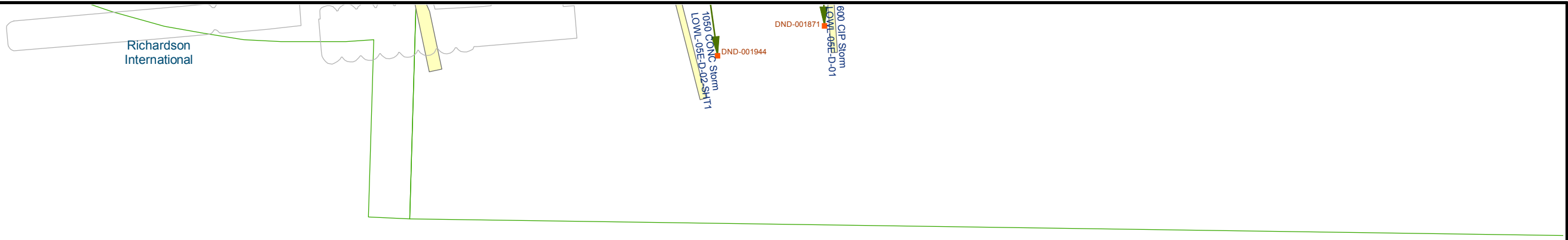












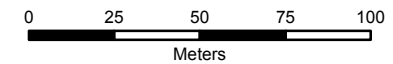
CORPORATION OF THE
CITY OF NORTH VANCOUVER

Storm Sewer Map

Legend

- Manhole (DMH)
- Main-Node (DND)
- ◇ Catchbasin
- Catchbasin lead
- Ditch
- Storm connector
- Storm
- Stream
- City border
- ▭ Building
- ▭ Easement
- ▭ Legal parcel
- ▭ Park
- 628 Address

This map has been produced on the City of North Vancouver's Geographical Information System. Data provided herein is derived from sources with varying levels of accuracy. The City of North Vancouver disclaims all responsibility for the accuracy or completeness of information contained herein.



PLOTTED: November 21, 2020



	1	2	3	4	
5	6	7	8	9	
10	11	12	13	14	15
16	17	18	19	20	21
22	23	24	25	26	
27	28	29	30	31	32
33	34	35	36	37	
	38	39	40	41	

TILE #
39



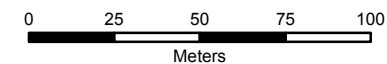
CORPORATION OF THE
CITY OF NORTH VANCOUVER

Storm Sewer Map

Legend

- Manhole (DMH)
- Main-Node (DND)
- ◇ Catchbasin
- Catchbasin lead
- Ditch
- Storm connector
- Storm
- Stream
- Building
- Easement
- Legal parcel
- Park
- City border
- 628 Address

This map has been produced on the City of North Vancouver's Geographical Information System. Data provided herein is derived from sources with varying levels of accuracy. The City of North Vancouver disclaims all responsibility for the accuracy or completeness of information contained herein.



PLOTTED: November 21, 2020



	1	2	3	4
5	6	7	8	9
10	11	12	13	14
15	16	17	18	19
20	21	22	23	24
25	26	27	28	29
30	31	32	33	34
35	36	37	38	39
40	41			

TILE #
40



District of North Vancouver