














# Holy Trinity Elementary School BEST ROUTES

-  Best Routes
-  Best Routes Connector
-  Best Route (Walkway/Trail)
-  Off-Road Multi-Use Path for Biking and Walking

-  Holy Trinity School
-  Zone of Caution
-  Park and Walk  
*(for long distance families)*
-  Bus Stop *(closest to school)*
-  Traffic Signal
-  Pedestrian Signal
-  Special Crosswalk  
*-push button activated flashing beacon*
-  Marked Crosswalk
-  Trail / Walkway

September 2018

This map is provided as a public resource for general information purposes only. The information shown on this map is compiled from various sources and HASTe makes no warranties, expressed or implied as to the accuracy or completeness of the information.

